

M5 Junction 10 Improvements Scheme

Land Plans
TR010063 - APP 2.2

Regulation 5(2)(i)(I)(II)(III)
Planning Act 2008

Infrastructure Planning (Applications: Prescribed Forms and Procedure) Regulations 2009

Volume 2
March 2024

THIS PAGE IS LEFT INTENTIONALLY BLANK

Infrastructure Planning Planning Act 2008

The Infrastructure Planning (Applications: Prescribed Forms and Procedure) Regulations 2009

M5 Junction 10 Improvements Scheme Development Consent Order 202[x]

2.2 Land Plans

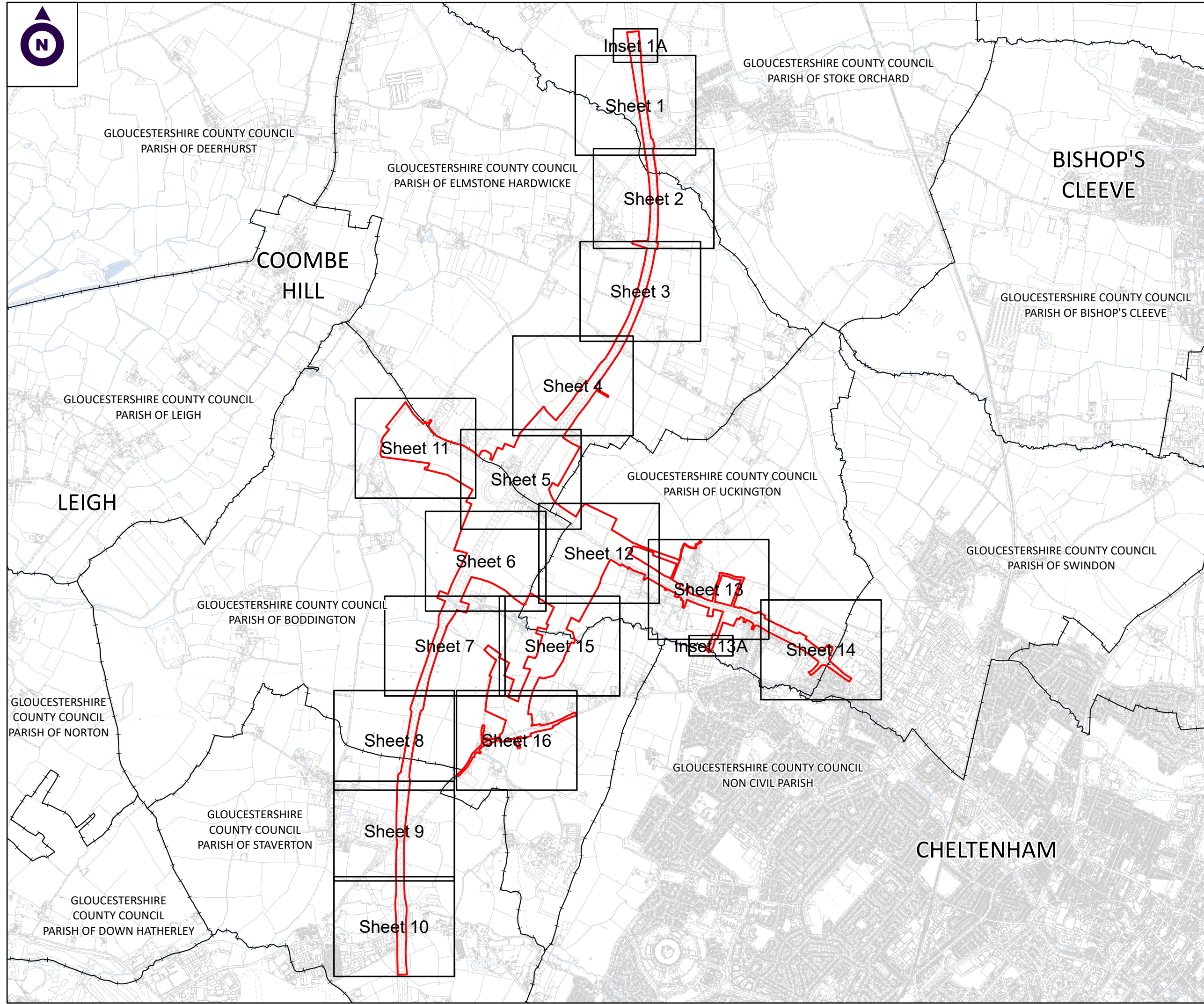
Regulation Number:	Regulation 5(2)(i)(I)(II)(III)
Planning Inspectorate Scheme Reference	TR010063
Application Document Reference	TR010063 – APP 2.2
Author:	M5 Junction 10 Improvements Scheme Project Team

Version	Date	Status of Version
Rev 0	December 2023	DCO Application
Rev 1	March 2024	Section 51

1. Schedule of plans included in this application document

Document title	Document number	Version
2.2 Land Plans – Key Regulation 5(2)(i)	TR010063 – APP 2.2	C024
2.2 Land Plans – Sheet 1 of 16 Regulation 5(2)(i)	TR010063 – APP 2.2	C024
2.2 Land Plans – Sheet 2 of 16 Regulation 5(2)(i)6	TR010063 – APP 2.2	C024
2.2 Land Plans – Sheet 3 of 16 Regulation 5(2)(i)	TR010063 – APP 2.2	C024
2.2 Land Plans – Sheet 4 of 16 Regulation 5(2)(i)	TR010063 – APP 2.2	C01
2.2 Land Plans – Sheet 5 of 16 Regulation 5(2)(i)	TR010063 – APP 2.2	C01
2.2 Land Plans – Sheet 6 of 16 Regulation 5(2)(i)	TR010063 – APP 2.2	C024
2.2 Land Plans – Sheet 7 of 16 Regulation 5(2)(i)	TR010063 – APP 2.2	C024
2.2 Land Plans – Sheet 8 of 16 Regulation 5(2)(i)	TR010063 – APP 2.2	C01
2.2 Land Plans – Sheet 9 of 16 Regulation 5(2)(i)	TR010063 – APP 2.2	C01
2.2 Land Plans – Sheet 10 of 16 Regulation 5(2)(i)	TR010063 – APP 2.2	C01
2.2 Land Plans – Sheet 11 of 16 Regulation 5(2)(i)	TR010063 – APP 2.2	C01
<u>2.2 Land Plans – Sheet 12A of 16 Regulation 5(2)(i)</u>	<u>TR010063 – APP 2.2</u>	<u>C01</u>
2.2 Land Plans – Sheet 12 of 16 Regulation 5(2)(i)	TR010063 – APP 2.2	C01
<u>2.2 Land Plans – Sheet 13A of 16 Regulation 5(2)(i)</u>	<u>TR010063 – APP 2.2</u>	<u>C01</u>
2.2 Land Plans – Sheet 13 of 16 Regulation 5(2)(i)	TR010063 – APP 2.2	C01
2.2 Land Plans – Sheet 14 of 16 Regulation 5(2)(i)	TR010063 – APP 2.2	C01
2.2 Land Plans – Sheet 15 of 16 Regulation 5(2)(i)	TR010063 – APP 2.2	C01

Document title	Document number	Version
<u>2.2 Land Plans – Sheet 16A of 16 Regulation 5(2)(i)</u>	<u>TR010063 – APP 2.2</u>	<u>C01</u>
2.2 Land Plans – Sheet 16 of 16 Regulation 5(2)(i)	TR010063 – APP 2.2	C01



NOTES:

1. ALL DIMENSIONS ARE IN METRES UNLESS STATED OTHERWISE.
2. ALL EASEMENTS, SERVITUDES AND PRIVATE RIGHTS ARE PROPOSED TO BE EXTINGUISHED ON LAND, COLOURED PINK ON THESE LAND PLANS UNLESS STATED OTHERWISE IN THE BOOK OF REFERENCE. ALL EASEMENTS, SERVITUDES AND PRIVATE RIGHTS ARE PROPOSED TO BE EXTINGUISHED, SO FAR AS THEIR CONTINUED EXERCISE WOULD BE INCONSISTENT WITH THE EXERCISE OF THE RIGHTS AND RESTRICTIONS PROPOSED TO BE ACQUIRED BY THE UNDERTAKER ON LAND COLOURED BLUE ON THESE LAND PLANS UNLESS STATED OTHERWISE IN THE BOOK OF REFERENCE. ALL EASEMENTS, SERVITUDES AND PRIVATE RIGHTS ARE PROPOSED TO BE SUSPENDED WHILE THE UNDERTAKER IS IN TEMPORARY POSSESSION OF THE LAND COLOURED GREEN ON THESE LAND PLANS UNLESS STATED OTHERWISE IN THE BOOK OF REFERENCE.
3. THIS DRAWING IS TO BE READ IN CONJUNCTION WITH ALL OTHER PLANS AND DOCUMENTATION, IN PARTICULAR THE WORKS PLANS AND THE BOOK OF REFERENCE.

LEGEND

- ORDER LIMITS
- PARISH BOUNDARY

First Revision	By SC	29/02/2024	C02
Revision Details	By	Date	Suffix
	Check		

Purpose of Issue: **DCO APPLICATION**

Client: Gloucestershire County Council


Development Consent Order Number:
TR010063

Project Title:
M5 JUNCTION 10 IMPROVEMENTS SCHEME

Development Consent Order Drawing Number:
TR010063/APP/2.2

Drawing Title:
LAND PLANS REGULATION 5(2)(i) KEY SHEET

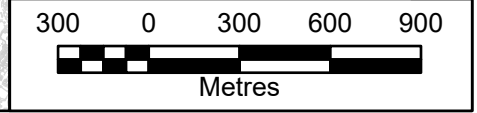
Designed:	Drawn:	Checked:	Date:
--	SC		29/02/2024

Internal Project Number: J0041885-23-00f	Suitability: DCO Submission
---	--------------------------------

Scale @ A3: 1:25,000	Zone: Whole Site
-------------------------	---------------------

THIS DOCUMENT HAS BEEN PREPARED PURSUANT TO AND SUBJECT TO THE TERMS OF CARTER JONAS' APPOINTMENT BY ITS CLIENT. CARTER JONAS ACCEPTS NO LIABILITY FOR ANY USE OF THIS DOCUMENT OTHER THAN BY ITS ORIGINAL CLIENT OR FOLLOWING CARTER JONAS' EXPRESS AGREEMENT TO SUCH USE, AND ONLY FOR THE PURPOSES FOR WHICH IT WAS PREPARED AND PROVIDED

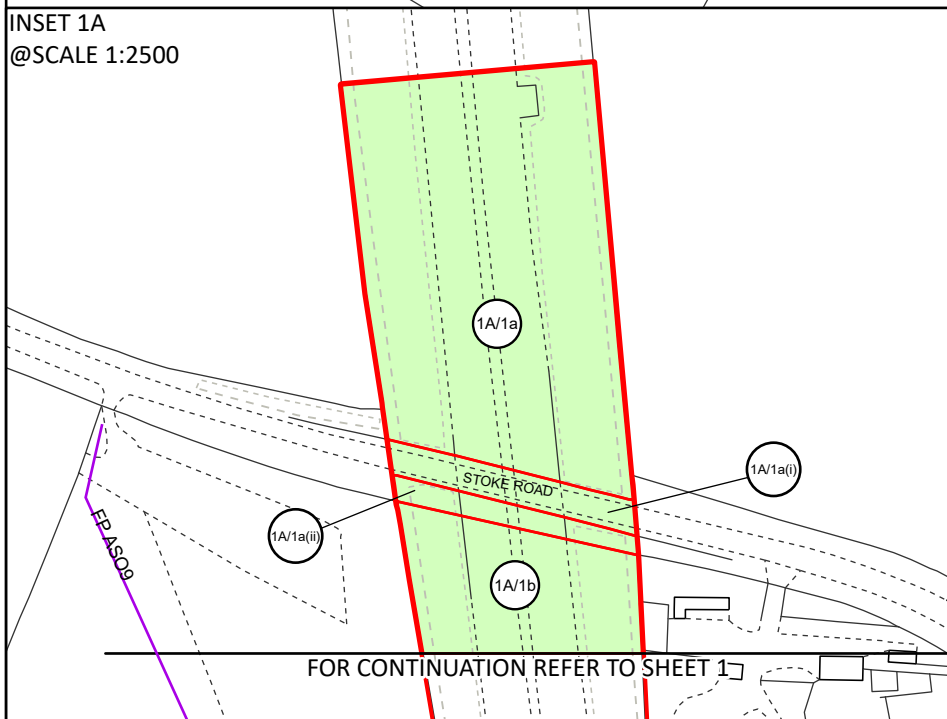
Rev:	C02
------	-----



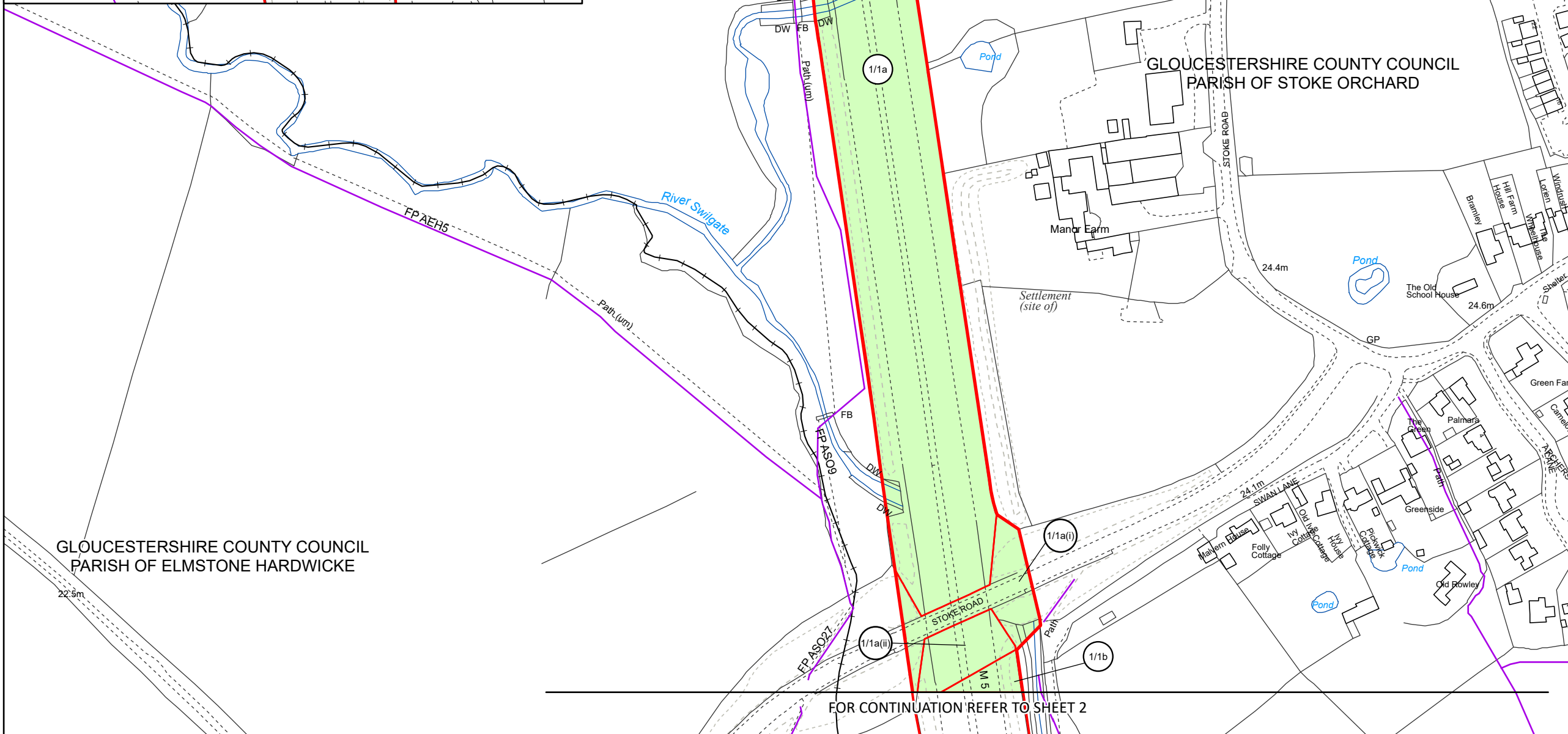


FOR CONTINUATION REFER TO INSET 1A

INSET 1A
@SCALE 1:2500



FOR CONTINUATION REFER TO SHEET 1



FOR CONTINUATION REFER TO SHEET 2

NOTES:

1. ALL DIMENSIONS ARE IN METRES UNLESS STATED OTHERWISE.
2. ALL EASEMENTS, SERVITUDES AND PRIVATE RIGHTS ARE PROPOSED TO BE EXTINGUISHED ON LAND, COLOURED PINK ON THESE LAND PLANS UNLESS STATED OTHERWISE IN THE BOOK OF REFERENCE. ALL EASEMENTS, SERVITUDES AND PRIVATE RIGHTS ARE PROPOSED TO BE EXTINGUISHED, SO FAR AS THEIR CONTINUED EXERCISE WOULD BE INCONSISTENT WITH THE EXERCISE OF THE RIGHTS AND RESTRICTIONS PROPOSED TO BE ACQUIRED BY THE UNDERTAKER ON LAND COLOURED BLUE ON THESE LAND PLANS UNLESS STATED OTHERWISE IN THE BOOK OF REFERENCE. ALL EASEMENTS, SERVITUDES AND PRIVATE RIGHTS ARE PROPOSED TO BE SUSPENDED WHILE THE UNDERTAKER IS IN TEMPORARY POSSESSION OF THE LAND COLOURED GREEN ON THESE LAND PLANS UNLESS STATED OTHERWISE IN THE BOOK OF REFERENCE.
3. THIS DRAWING IS TO BE READ IN CONJUNCTION WITH ALL OTHER PLANS AND DOCUMENTATION, IN PARTICULAR THE WORKS PLANS AND THE BOOK OF REFERENCE.

LEGEND

- ORDER LIMITS
- EXISTING PUBLIC RIGHT OF WAY
- PARISH BOUNDARY
- PLOT REFERENCE NUMBER
- LAND TO BE ACQUIRED PERMANENTLY
- LAND TO BE USED TEMPORARILY
- LAND TO BE USED TEMPORARILY AND RIGHTS TO BE ACQUIRED PERMANENTLY

First Revision	By SC	29/02/2024	C01
Revision Details	By	Date	Suffix
	Check		

Purpose of Issue: DCO APPLICATION

Client: Gloucestershire County Council

Development Consent Order Number: TR010063

Project Title: M5 JUNCTION 10 IMPROVEMENTS SCHEME

Development Consent Order Drawing Number: TR010063/APP/2.2

Drawing Title: LAND PLANS REGULATION 5(2)(i) SHEET 1 OF 16

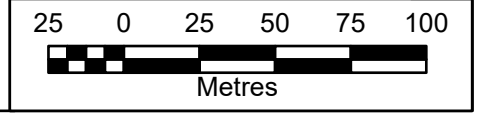
Designed: --	Drawn: SC	Checked:	Date: 29/02/2024
--------------	-----------	----------	------------------

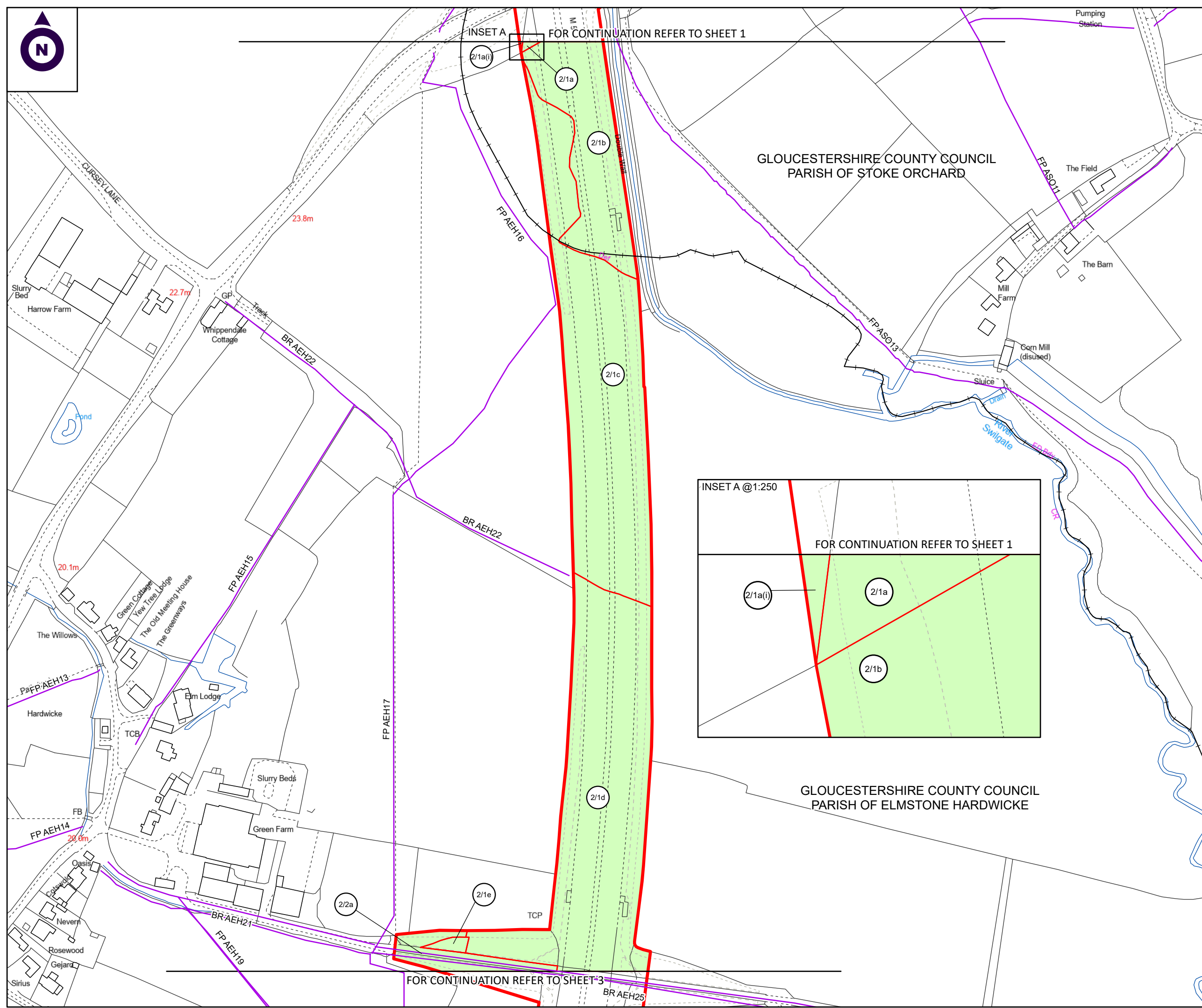
Internal Project Number: J0041885-24-01g	Suitability: DCO Submission
--	-----------------------------

Scale @ A3: 1:2,500	Zone: Whole Site
---------------------	------------------

THIS DOCUMENT HAS BEEN PREPARED PURSUANT TO AND SUBJECT TO THE TERMS OF CARTER JONAS' APPOINTMENT BY ITS CLIENT. CARTER JONAS ACCEPTS NO LIABILITY FOR ANY USE OF THIS DOCUMENT OTHER THAN BY ITS ORIGINAL CLIENT OR FOLLOWING CARTER JONAS' EXPRESS AGREEMENT TO SUCH USE, AND ONLY FOR THE PURPOSES FOR WHICH IT WAS PREPARED AND PROVIDED

	Rev: C01
--	----------





NOTES:

1. ALL DIMENSIONS ARE IN METRES UNLESS STATED OTHERWISE.
2. ALL EASEMENTS, SERVITUDES AND PRIVATE RIGHTS ARE PROPOSED TO BE EXTINGUISHED ON LAND COLOURED PINK ON THESE LAND PLANS UNLESS STATED OTHERWISE IN THE BOOK OF REFERENCE. ALL EASEMENTS, SERVITUDES AND PRIVATE RIGHTS ARE PROPOSED TO BE EXTINGUISHED, SO FAR AS THEIR CONTINUED EXERCISE WOULD BE INCONSISTENT WITH THE EXERCISE OF THE RIGHTS AND RESTRICTIONS PROPOSED TO BE ACQUIRED BY THE UNDERTAKER ON LAND COLOURED BLUE ON THESE LAND PLANS UNLESS STATED OTHERWISE IN THE BOOK OF REFERENCE. ALL EASEMENTS, SERVITUDES AND PRIVATE RIGHTS ARE PROPOSED TO BE SUSPENDED WHILE THE UNDERTAKER IS IN TEMPORARY POSSESSION OF THE LAND COLOURED GREEN ON THESE LAND PLANS UNLESS STATED OTHERWISE IN THE BOOK OF REFERENCE.
3. THIS DRAWING IS TO BE READ IN CONJUNCTION WITH ALL OTHER PLANS AND DOCUMENTATION, IN PARTICULAR THE WORKS PLANS AND THE BOOK OF REFERENCE.

LEGEND

- ORDER LIMITS
- EXISTING PUBLIC RIGHT OF WAY
- PARISH BOUNDARY
- PLOT REFERENCE NUMBER
- LAND TO BE ACQUIRED PERMANENTLY
- LAND TO BE USED TEMPORARILY
- LAND TO BE USED TEMPORARILY AND RIGHTS TO BE ACQUIRED PERMANENTLY

First Revision	By SC	16/02/2024	C02
Revision Details	By	Date	Suffix
	Check		

Purpose of Issue: **DCO APPLICATION**

Client: Gloucestershire County Council


Development Consent Order Number:
TR010063

Project Title:
M5 JUNCTION 10 IMPROVEMENTS SCHEME

Development Consent Order Drawing Number:
TR010063/APP/2.2

Drawing Title:
LAND PLANS REGULATION 5(2)(i) SHEET 2 OF 16

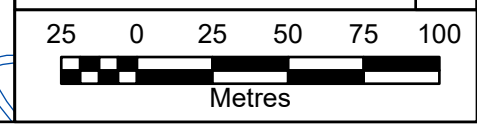
Designed:	Drawn:	Checked:	Date:
--	SC		16/02/2024

Internal Project Number:	Suitability:
J0041885-24-02f	DCO Submission

Scale @ A3:	Zone:
1:2,500	Whole Site

THIS DOCUMENT HAS BEEN PREPARED PURSUANT TO AND SUBJECT TO THE TERMS OF CARTER JONAS' APPOINTMENT BY ITS CLIENT. CARTER JONAS ACCEPTS NO LIABILITY FOR ANY USE OF THIS DOCUMENT OTHER THAN BY ITS ORIGINAL CLIENT OR FOLLOWING CARTER JONAS' EXPRESS AGREEMENT TO SUCH USE, AND ONLY FOR THE PURPOSES FOR WHICH IT WAS PREPARED AND PROVIDED

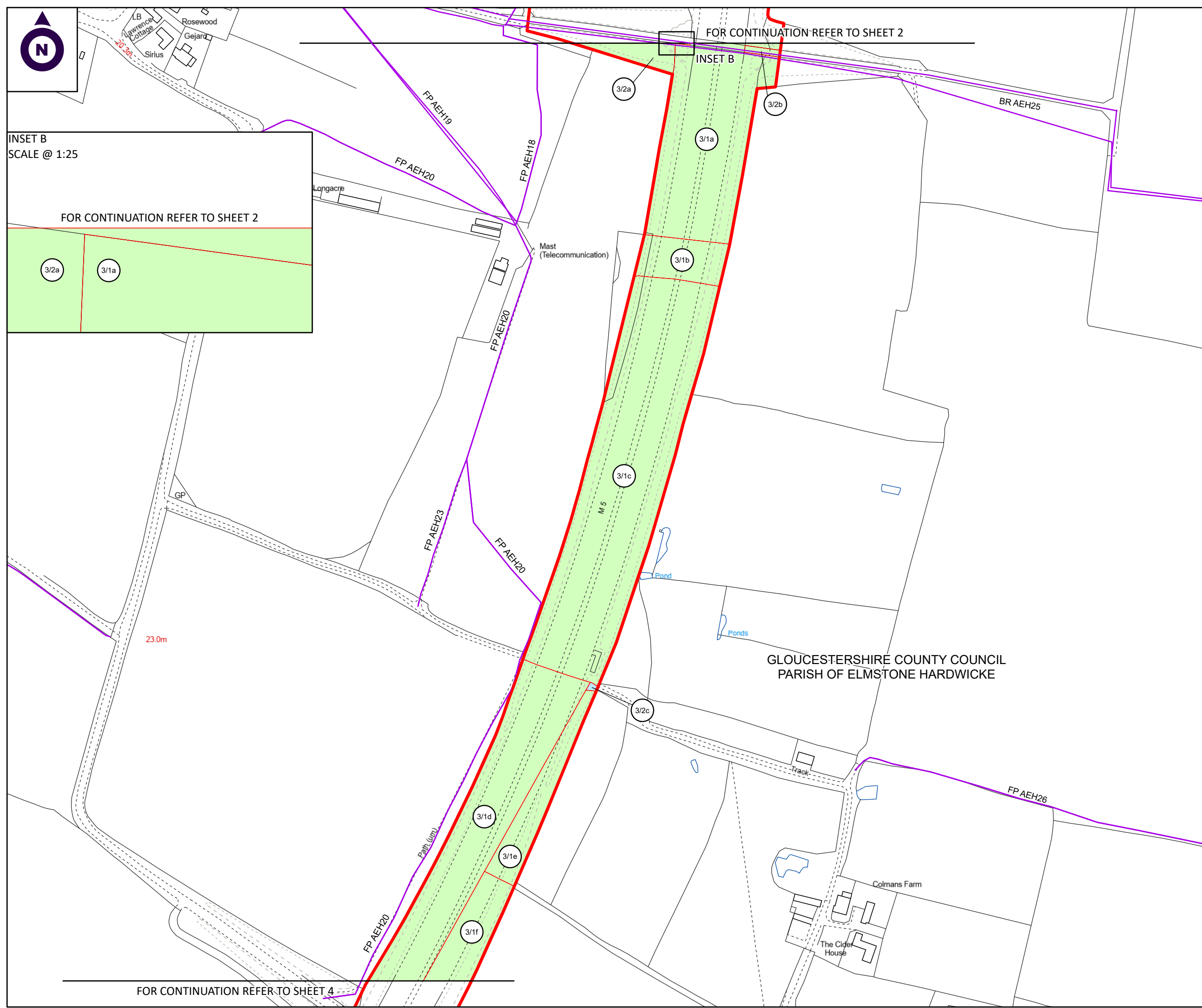
	Rev:
	C02





INSET B
SCALE @ 1:25

FOR CONTINUATION REFER TO SHEET 2



FOR CONTINUATION REFER TO SHEET 2

INSET B

FOR CONTINUATION REFER TO SHEET 4

NOTES:

1. ALL DIMENSIONS ARE IN METRES UNLESS STATED OTHERWISE.
2. ALL EASEMENTS, SERVITUDES AND PRIVATE RIGHTS ARE PROPOSED TO BE EXTINGUISHED ON LAND COLOURED PINK ON THESE LAND PLANS UNLESS STATED OTHERWISE IN THE BOOK OF REFERENCE. ALL EASEMENTS, SERVITUDES AND PRIVATE RIGHTS ARE PROPOSED TO BE EXTINGUISHED, SO FAR AS THEIR CONTINUED EXERCISE WOULD BE INCONSISTENT WITH THE EXERCISE OF THE RIGHTS AND RESTRICTIONS PROPOSED TO BE ACQUIRED BY THE UNDERTAKER ON LAND COLOURED BLUE ON THESE LAND PLANS UNLESS STATED OTHERWISE IN THE BOOK OF REFERENCE. ALL EASEMENTS, SERVITUDES AND PRIVATE RIGHTS ARE PROPOSED TO BE SUSPENDED WHILE THE UNDERTAKER IS IN TEMPORARY POSSESSION OF THE LAND COLOURED GREEN ON THESE LAND PLANS UNLESS STATED OTHERWISE IN THE BOOK OF REFERENCE.
3. THIS DRAWING IS TO BE READ IN CONJUNCTION WITH ALL OTHER PLANS AND DOCUMENTATION, IN PARTICULAR THE WORKS PLANS AND THE BOOK OF REFERENCE.

LEGEND

- ORDER LIMITS
- EXISTING PUBLIC RIGHT OF WAY
- PARISH BOUNDARY
- PLOT REFERENCE NUMBER
- LAND TO BE ACQUIRED PERMANENTLY
- LAND TO BE USED TEMPORARILY
- LAND TO BE USED TEMPORARILY AND RIGHTS TO BE ACQUIRED PERMANENTLY

First Revision	By SC	05/02/2024	C01.
Revision Details	By Check	Date	Suffi

Purpose of Issue:
DCO APPLICATION

Client: Gloucestershire County Council

Development Consent Order Number:
TR010063

Project Title:
M5 JUNCTION 10 IMPROVEMENTS SCHEME

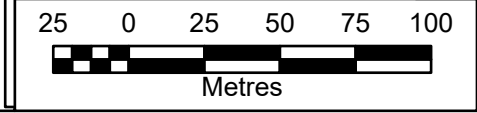
Development Consent Order Drawing Number:
TR010063/APP/2.2

Drawing Title:
LAND PLANS REGULATION 5(2)(i) SHEET 3 OF 16

Designed: --	Drawn: SC	Checked:	Date: 05/02/2023
Internal Project Number: J0041885-24-03g		Suitability: DCO Submission	
Scale @ A3: 1:2,500		Zone: Whole Site	

THIS DOCUMENT HAS BEEN PREPARED PURSUANT TO AND SUBJECT TO THE TERMS OF CARTER JONAS' APPOINTMENT BY ITS CLIENT. CARTER JONAS ACCEPTS NO LIABILITY FOR ANY USE OF THIS DOCUMENT OTHER THAN BY ITS ORIGINAL CLIENT OR FOLLOWING CARTER JONAS' EXPRESS AGREEMENT TO SUCH USE. AND ONLY FOR THE PURPOSES FOR WHICH IT WAS PREPARED AND PROVIDED

Rev: C02





GLOUCESTERSHIRE COUNTY COUNCIL
PARISH OF ELMSTONE HARDWICKE

FOR CONTINUATION REFER TO SHEET 3

NOTES:

1. ALL DIMENSIONS ARE IN METRES UNLESS STATED OTHERWISE.
2. ALL EASEMENTS, SERVITUDES AND PRIVATE RIGHTS ARE PROPOSED TO BE EXTINGUISHED ON LAND COLOURED PINK ON THESE LAND PLANS UNLESS STATED OTHERWISE IN THE BOOK OF REFERENCE. ALL EASEMENTS, SERVITUDES AND PRIVATE RIGHTS ARE PROPOSED TO BE EXTINGUISHED, SO FAR AS THEIR CONTINUED EXERCISE WOULD BE INCONSISTENT WITH THE EXERCISE OF THE RIGHTS AND RESTRICTIONS PROPOSED TO BE ACQUIRED BY THE UNDERTAKER ON LAND COLOURED BLUE ON THESE LAND PLANS UNLESS STATED OTHERWISE IN THE BOOK OF REFERENCE. ALL EASEMENTS, SERVITUDES AND PRIVATE RIGHTS ARE PROPOSED TO BE SUSPENDED WHILE THE UNDERTAKER IS IN TEMPORARY POSSESSION OF THE LAND COLOURED GREEN ON THESE LAND PLANS UNLESS STATED OTHERWISE IN THE BOOK OF REFERENCE.
3. THIS DRAWING IS TO BE READ IN CONJUNCTION WITH ALL OTHER PLANS AND DOCUMENTATION, IN PARTICULAR THE WORKS PLANS AND THE BOOK OF REFERENCE.

LEGEND

- ORDER LIMITS
- EXISTING PUBLIC RIGHT OF WAY
- PARISH BOUNDARY
- PLOT REFERENCE NUMBER
- LAND TO BE ACQUIRED PERMANENTLY
- LAND TO BE USED TEMPORARILY
- LAND TO BE USED TEMPORARILY AND RIGHTS TO BE ACQUIRED PERMANENTLY

First Revision	By SC	29/02/2024	C02
Revision Details	By Check	Date	Suffix

Purpose of Issue:
DCO APPLICATION

Client: Gloucestershire County Council

Development Consent Order Number:
TR010063

Project Title:
M5 JUNCTION 10
IMPROVEMENTS SCHEME

Development Consent Order Drawing Number:
TR010063/APP/2.2

Drawing Title:
LAND PLANS
REGULATION 5(2)(i)
SHEET 4 OF 16

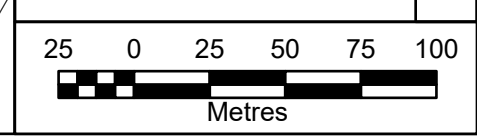
Designed: --	Drawn: SC	Checked:	Date: 29/02/2024
-----------------	--------------	----------	---------------------

Internal Project Number: J0041885-24-04g	Suitability: DCO Submission
---	--------------------------------

Scale @ A3: 1:2,500	Zone: Whole Site
------------------------	---------------------

THIS DOCUMENT HAS BEEN PREPARED PURSUANT TO AND SUBJECT TO THE TERMS OF CARTER JONAS' APPOINTMENT BY ITS CLIENT. CARTER JONAS ACCEPTS NO LIABILITY FOR ANY USE OF THIS DOCUMENT OTHER THAN BY ITS ORIGINAL CLIENT OR FOLLOWING CARTER JONAS' EXPRESS AGREEMENT TO SUCH USE, AND ONLY FOR THE PURPOSES FOR WHICH IT WAS PREPARED AND PROVIDED

Rev: C01

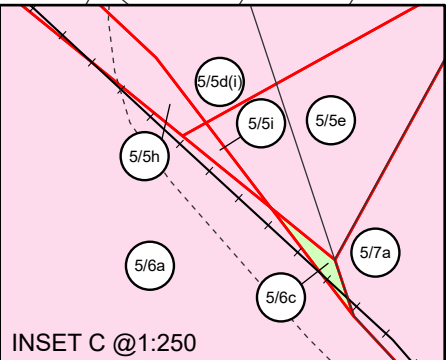


FOR CONTINUATION REFER TO SHEET 5

Sheldon Nurseries



GLOUCESTERSHIRE
COUNTY COUNCIL
PARISH OF ELMSTONE
HARDWICKE



FOR CONTINUATION REFER TO SHEET 4

NOTES:
1. ALL DIMENSIONS ARE IN METRES UNLESS STATED OTHERWISE.
2. ALL EASEMENTS, SERVITUDES AND PRIVATE RIGHTS ARE PROPOSED TO BE EXTINGUISHED ON LAND COLOURED PINK ON THESE LAND PLANS UNLESS STATED OTHERWISE IN THE BOOK OF REFERENCE. ALL EASEMENTS, SERVITUDES AND PRIVATE RIGHTS ARE PROPOSED TO BE EXTINGUISHED, SO FAR AS THEIR CONTINUED EXERCISE WOULD BE INCONSISTENT WITH THE EXERCISE OF THE RIGHTS AND RESTRICTIONS PROPOSED TO BE ACQUIRED BY THE UNDERTAKER ON LAND COLOURED BLUE ON THESE LAND PLANS UNLESS STATED OTHERWISE IN THE BOOK OF REFERENCE. ALL EASEMENTS, SERVITUDES AND PRIVATE RIGHTS ARE PROPOSED TO BE SUSPENDED WHILE THE UNDERTAKER IS IN TEMPORARY POSSESSION OF THE LAND COLOURED GREEN ON THESE LAND PLANS UNLESS STATED OTHERWISE IN THE BOOK OF REFERENCE.
3. THIS DRAWING IS TO BE READ IN CONJUNCTION WITH ALL OTHER PLANS AND DOCUMENTATION, IN PARTICULAR THE WORKS PLANS AND THE BOOK OF REFERENCE.

LEGEND

- ORDER LIMITS
- EXISTING PUBLIC RIGHT OF WAY
- PARISH BOUNDARY
- PLOT REFERENCE NUMBER
- LAND TO BE ACQUIRED PERMANENTLY
- LAND TO BE USED TEMPORARILY
- LAND TO BE USED TEMPORARILY AND RIGHTS TO BE ACQUIRED PERMANENTLY

First Revision	By SC	28/02/2024	C01.1
Revision Details	By	Date	Suffix
	Check		

Purpose of Issue:
DCO APPLICATION

Client: Gloucestershire County Council

Development Consent Order Number:
TR010063

Project Title:
**M5 JUNCTION 10
IMPROVEMENTS SCHEME**

Development Consent Order Drawing Number:
TR010063/APP/2.2

Drawing Title:
**LAND PLANS
REGULATION 5(2)(i)
SHEET 5 OF 16**

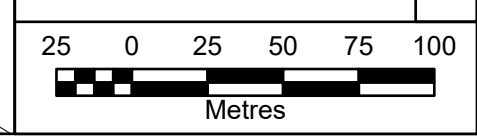
Designed:	Drawn:	Checked:	Date:
--	SC		28/02/2024

Internal Project Number: J0041885-24-05j	Suitability: DCO Submission
---	--------------------------------

Scale @ A3: 1:2,500	Zone: Whole Site
------------------------	---------------------

THIS DOCUMENT HAS BEEN PREPARED PURSUANT TO AND SUBJECT TO THE TERMS OF CARTER JONAS' APPOINTMENT BY ITS CLIENT. CARTER JONAS ACCEPTS NO LIABILITY FOR ANY USE OF THIS DOCUMENT OTHER THAN BY ITS ORIGINAL CLIENT OR FOLLOWING CARTER JONAS' EXPRESS AGREEMENT TO SUCH USE, AND ONLY FOR THE PURPOSES FOR WHICH IT WAS PREPARED AND PROVIDED

Rev:	C01
------	-----

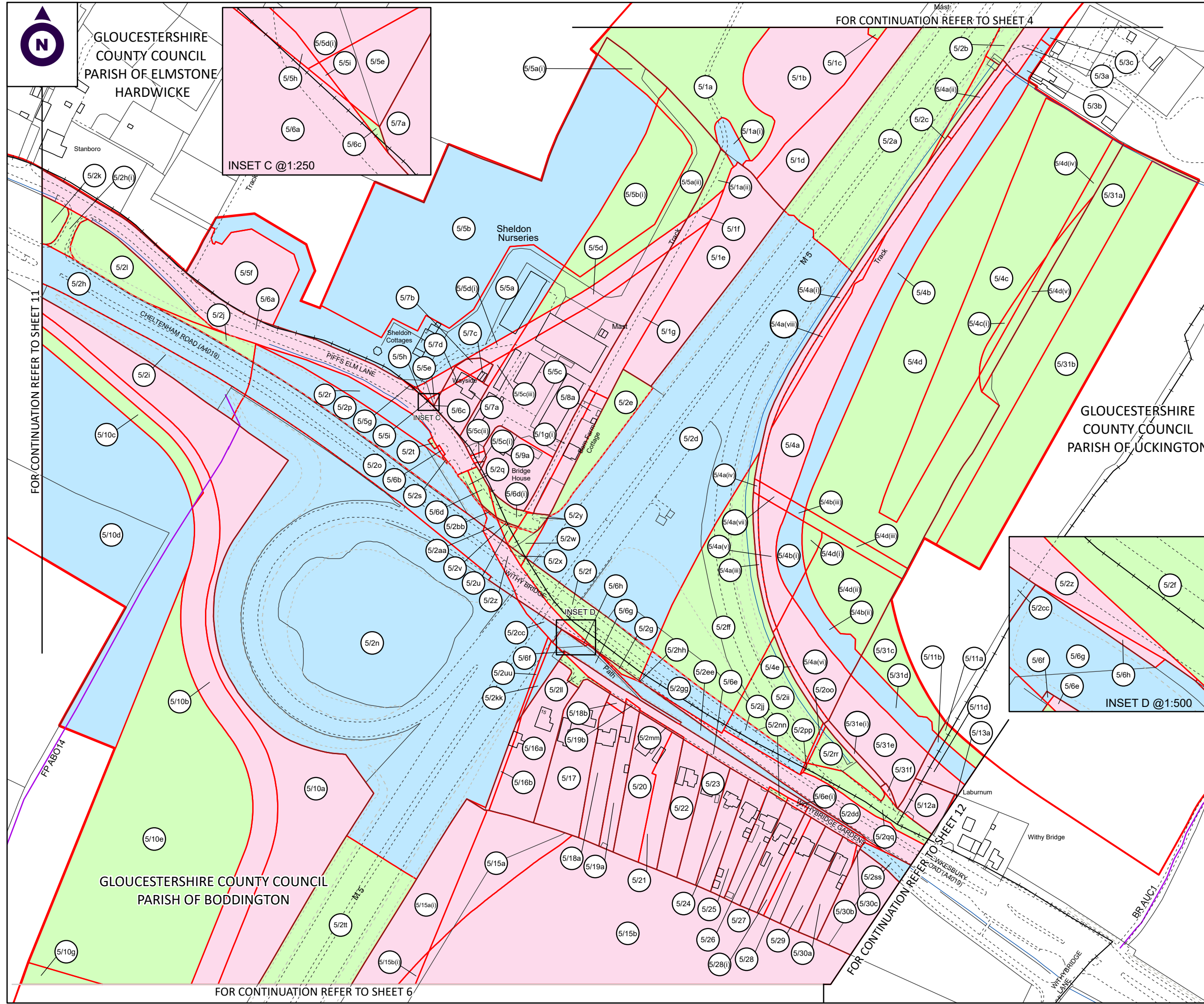


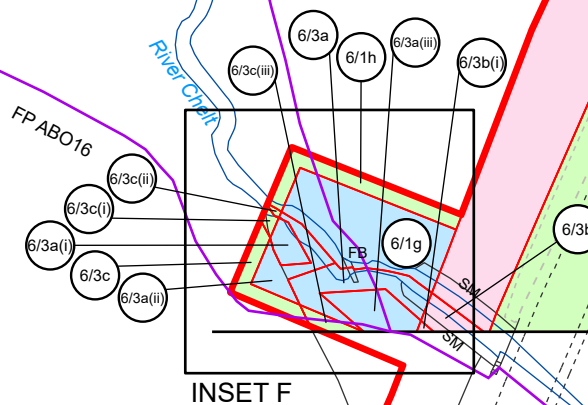
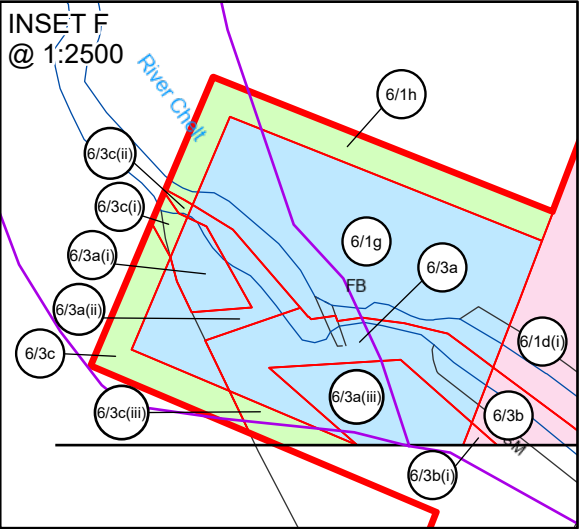
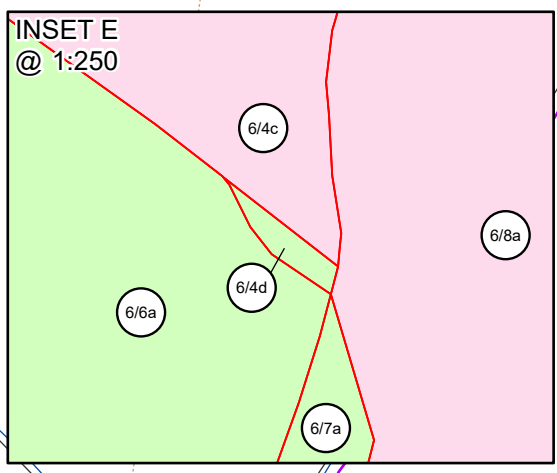
FOR CONTINUATION REFER TO SHEET 11

FP ABO14

FOR CONTINUATION REFER TO SHEET 6

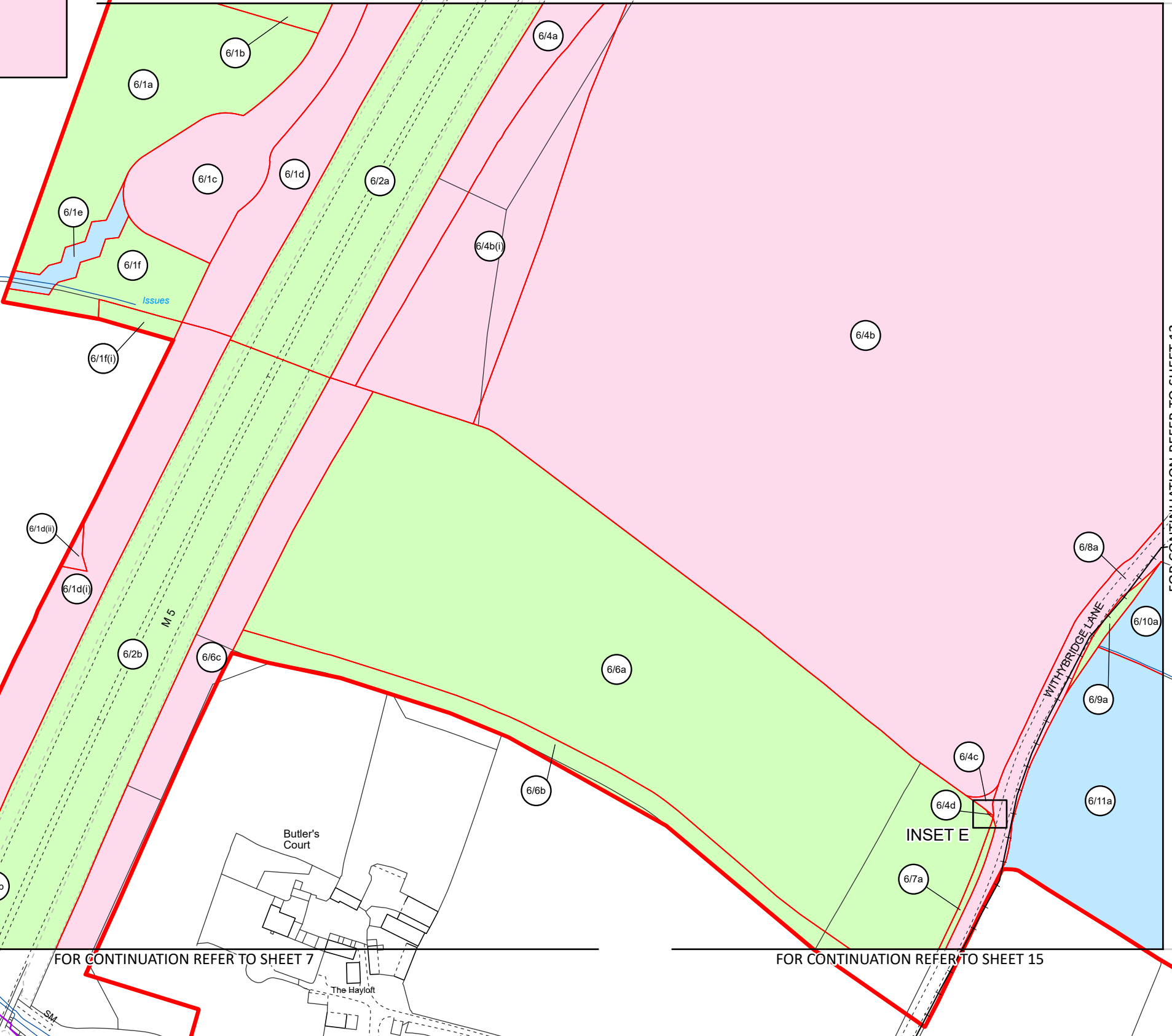
FOR CONTINUATION REFER TO SHEET 12





GLOUCESTERSHIRE COUNTY COUNCIL
PARISH OF BODDINGTON

FOR CONTINUATION REFER TO SHEET 5



FOR CONTINUATION REFER TO SHEET 7

FOR CONTINUATION REFER TO SHEET 15

FOR CONTINUATION REFER TO SHEET 12

NOTES:

1. ALL DIMENSIONS ARE IN METRES UNLESS STATED OTHERWISE.
2. ALL EASEMENTS, SERVITUDES AND PRIVATE RIGHTS ARE PROPOSED TO BE EXTINGUISHED ON LAND, COLOURED PINK ON THESE LAND PLANS UNLESS STATED OTHERWISE IN THE BOOK OF REFERENCE. ALL EASEMENTS, SERVITUDES AND PRIVATE RIGHTS ARE PROPOSED TO BE EXTINGUISHED, SO FAR AS THEIR CONTINUED EXERCISE WOULD BE INCONSISTENT WITH THE EXERCISE OF THE RIGHTS AND RESTRICTIONS PROPOSED TO BE ACQUIRED BY THE UNDERTAKER ON LAND COLOURED BLUE ON THESE LAND PLANS UNLESS STATED OTHERWISE IN THE BOOK OF REFERENCE. ALL EASEMENTS, SERVITUDES AND PRIVATE RIGHTS ARE PROPOSED TO BE SUSPENDED WHILE THE UNDERTAKER IS IN TEMPORARY POSSESSION OF THE LAND COLOURED GREEN ON THESE LAND PLANS UNLESS STATED OTHERWISE IN THE BOOK OF REFERENCE.
3. THIS DRAWING IS TO BE READ IN CONJUNCTION WITH ALL OTHER PLANS AND DOCUMENTATION, IN PARTICULAR THE WORKS PLANS AND THE BOOK OF REFERENCE.

LEGEND

- ORDER LIMITS
- EXISTING PUBLIC RIGHT OF WAY
- PARISH BOUNDARY
- PLOT REFERENCE NUMBER
- LAND TO BE ACQUIRED PERMANENTLY
- LAND TO BE USED TEMPORARILY
- LAND TO BE USED TEMPORARILY AND RIGHTS TO BE ACQUIRED PERMANENTLY

First Revision	By SC	19/02/2024	C01.1
Revision Details	By	Date	Suffix
	Check		

Purpose of Issue: **DCO APPLICATION**

Client: Gloucestershire County Council

Development Consent Order Number: **TR010063**

Project Title: **M5 JUNCTION 10 IMPROVEMENTS SCHEME**

Development Consent Order Drawing Number: **TR010063/APP/2.2**

Drawing Title: **LAND PLANS REGULATION 5(2)(i) SHEET 6 OF 16**

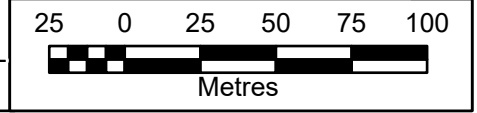
Designed: --	Drawn: SC	Checked:	Date: 19/02/2024
--------------	-----------	----------	------------------

Internal Project Number: J0041885-24-06g	Suitability: DCO Submission
--	-----------------------------

Scale @ A3: 1:2,500	Zone: Whole Site
---------------------	------------------

THIS DOCUMENT HAS BEEN PREPARED PURSUANT TO AND SUBJECT TO THE TERMS OF CARTER JONAS' APPOINTMENT BY ITS CLIENT. CARTER JONAS ACCEPTS NO LIABILITY FOR ANY USE OF THIS DOCUMENT OTHER THAN BY ITS ORIGINAL CLIENT OR FOLLOWING CARTER JONAS' EXPRESS AGREEMENT TO SUCH USE, AND ONLY FOR THE PURPOSES FOR WHICH IT WAS PREPARED AND PROVIDED

Rev: C02





Boddington Coppice

GLOUCESTERSHIRE COUNTY COUNCIL
PARISH OF BODDINGTON

FOR CONTINUATION REFER TO SHEET 6

INSET H

INSET H
SCALE@1:200

FOR CONTINUATION REFER TO SHEET 6

INSET I
SCALE@1:200

INSET G
SCALE@1:100

FOR CONTINUATION REFER TO SHEET 8

FOR CONTINUATION REFER TO SHEET 16

NOTES:

1. ALL DIMENSIONS ARE IN METRES UNLESS STATED OTHERWISE.
2. ALL EASEMENTS, SERVITUDES AND PRIVATE RIGHTS ARE PROPOSED TO BE EXTINGUISHED ON LAND, COLOURED PINK ON THESE LAND PLANS UNLESS STATED OTHERWISE IN THE BOOK OF REFERENCE. ALL EASEMENTS, SERVITUDES AND PRIVATE RIGHTS ARE PROPOSED TO BE EXTINGUISHED, SO FAR AS THEIR CONTINUED EXERCISE WOULD BE INCONSISTENT WITH THE EXERCISE OF THE RIGHTS AND RESTRICTIONS PROPOSED TO BE ACQUIRED BY THE UNDERTAKER ON LAND COLOURED BLUE ON THESE LAND PLANS UNLESS STATED OTHERWISE IN THE BOOK OF REFERENCE. ALL EASEMENTS, SERVITUDES AND PRIVATE RIGHTS ARE PROPOSED TO BE SUSPENDED WHILE THE UNDERTAKER IS IN TEMPORARY POSSESSION OF THE LAND COLOURED GREEN ON THESE LAND PLANS UNLESS STATED OTHERWISE IN THE BOOK OF REFERENCE.
3. THIS DRAWING IS TO BE READ IN CONJUNCTION WITH ALL OTHER PLANS AND DOCUMENTATION, IN PARTICULAR THE WORKS PLANS AND THE BOOK OF REFERENCE.

LEGEND

- ORDER LIMITS
- EXISTING PUBLIC RIGHT OF WAY
- PARISH BOUNDARY
- PLOT REFERENCE NUMBER
- LAND TO BE ACQUIRED PERMANENTLY
- LAND TO BE USED TEMPORARILY
- LAND TO BE USED TEMPORARILY AND RIGHTS TO BE ACQUIRED PERMANENTLY

First Revision	By SC	19/02/2024	C01.1
Revision Details	By	Date	Suffix
	Check		

Purpose of Issue: DCO APPLICATION

Client: Gloucestershire County Council

Development Consent Order Number: TR010063

Project Title: M5 JUNCTION 10 IMPROVEMENTS SCHEME

Development Consent Order Drawing Number: TR010063/APP/2.2

Drawing Title: LAND PLANS REGULATION 5(2)(i) SHEET 7 OF 16

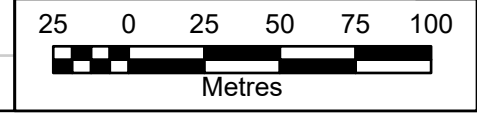
Designed:	Drawn:	Checked:	Date:
--	SC		19/02/2024

Internal Project Number:	Suitability:
J0041885-24-07i	DCO Submission

Scale @ A3:	Zone:
1:2,500	Whole Site

THIS DOCUMENT HAS BEEN PREPARED PURSUANT TO AND SUBJECT TO THE TERMS OF CARTER JONAS' APPOINTMENT BY ITS CLIENT. CARTER JONAS ACCEPTS NO LIABILITY FOR ANY USE OF THIS DOCUMENT OTHER THAN BY ITS ORIGINAL CLIENT OR FOLLOWING CARTER JONAS' EXPRESS AGREEMENT TO SUCH USE, AND ONLY FOR THE PURPOSES FOR WHICH IT WAS PREPARED AND PROVIDED

Rev:
C02





FOR CONTINUATION REFER TO SHEET 7

GLOUCESTERSHIRE COUNTY COUNCIL
PARISH OF BODDINGTON

8/1a

8/1b

29.6m

1.22m RH

GLOUCESTERSHIRE COUNTY COUNCIL
PARISH OF STAVERTON

32.2m

FOR CONTINUATION REFER TO SHEET 9

NOTES:

1. ALL DIMENSIONS ARE IN METRES UNLESS STATED OTHERWISE.

2. ALL EASEMENTS, SERVITUDES AND PRIVATE RIGHTS ARE PROPOSED TO BE EXTINGUISHED ON LAND COLOURED PINK ON THESE LAND PLANS UNLESS STATED OTHERWISE IN THE BOOK OF REFERENCE. ALL EASEMENTS, SERVITUDES AND PRIVATE RIGHTS ARE PROPOSED TO BE EXTINGUISHED, SO FAR AS THEIR CONTINUED EXERCISE WOULD BE INCONSISTENT WITH THE EXERCISE OF THE RIGHTS AND RESTRICTIONS PROPOSED TO BE ACQUIRED BY THE UNDERTAKER ON LAND COLOURED BLUE ON THESE LAND PLANS UNLESS STATED OTHERWISE IN THE BOOK OF REFERENCE. ALL EASEMENTS, SERVITUDES AND PRIVATE RIGHTS ARE PROPOSED TO BE SUSPENDED WHILE THE UNDERTAKER IS IN TEMPORARY POSSESSION OF THE LAND COLOURED GREEN ON THESE LAND PLANS UNLESS STATED OTHERWISE IN THE BOOK OF REFERENCE.

3. THIS DRAWING IS TO BE READ IN CONJUNCTION WITH ALL OTHER PLANS AND DOCUMENTATION, IN PARTICULAR THE WORKS PLANS AND THE BOOK OF REFERENCE.

LEGEND

- ORDER LIMITS
- EXISTING PUBLIC RIGHT OF WAY
- PARISH BOUNDARY
- 11 PLOT REFERENCE NUMBER
- LAND TO BE ACQUIRED PERMANENTLY
- LAND TO BE USED TEMPORARILY
- LAND TO BE USED TEMPORARILY AND RIGHTS TO BE ACQUIRED PERMANENTLY

First Revision	By SC	29/02/2024	C01.1
Revision Details	By	Date	Suffix
	Check		

Purpose of Issue: **DCO APPLICATION**

Client: Gloucestershire County Council



Development Consent Order Number: **TR010063**

Project Title: **M5 JUNCTION 10 IMPROVEMENTS SCHEME**

Development Consent Order Drawing Number: **TR010063/APP/2.2**

Drawing Title: **LAND PLANS REGULATION 5(2)(i) SHEET 8 OF 16**

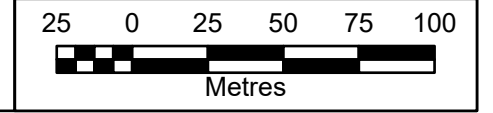
Designed:	Drawn:	Checked:	Date:
--	SC		29/02/2024

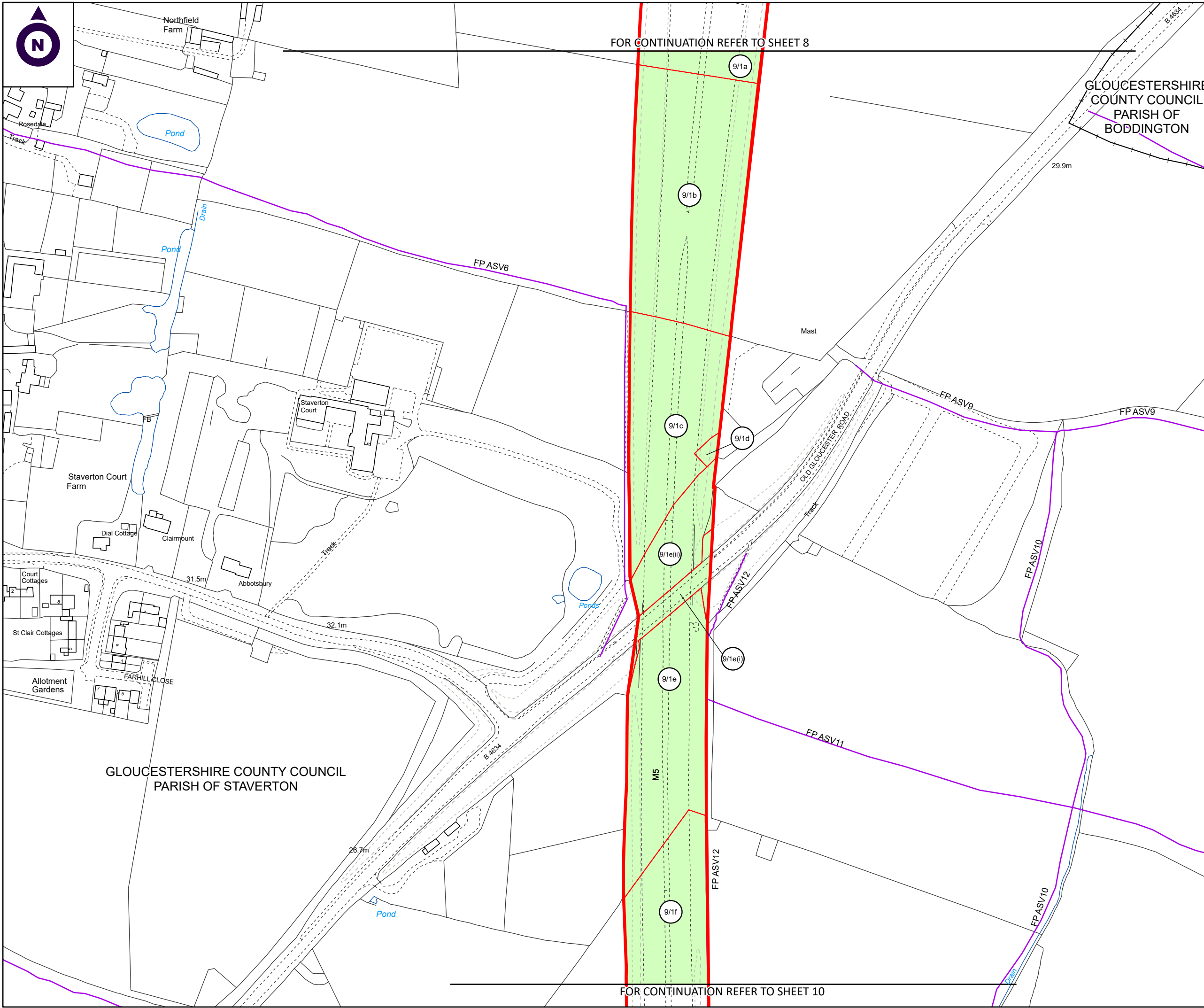
Internal Project Number: J0041885-24-08e	Suitability: DCO Submission
--	-----------------------------

Scale @ A3: 1:2,500	Zone: Whole Site
---------------------	------------------

THIS DOCUMENT HAS BEEN PREPARED PURSUANT TO AND SUBJECT TO THE TERMS OF CARTER JONAS' APPOINTMENT BY ITS CLIENT. CARTER JONAS ACCEPTS NO LIABILITY FOR ANY USE OF THIS DOCUMENT OTHER THAN BY ITS ORIGINAL CLIENT OR FOLLOWING CARTER JONAS' EXPRESS AGREEMENT TO SUCH USE, AND ONLY FOR THE PURPOSES FOR WHICH IT WAS PREPARED AND PROVIDED

	Rev: C01
--	-------------





FOR CONTINUATION REFER TO SHEET 8

GLOUCESTERSHIRE
COUNTY COUNCIL
PARISH OF
BODDINGTON

GLOUCESTERSHIRE COUNTY COUNCIL
PARISH OF STAVERTON

NOTES:

1. ALL DIMENSIONS ARE IN METRES UNLESS STATED OTHERWISE.
2. ALL EASEMENTS, SERVITUDES AND PRIVATE RIGHTS ARE PROPOSED TO BE EXTINGUISHED ON LAND COLOURED PINK ON THESE LAND PLANS UNLESS STATED OTHERWISE IN THE BOOK OF REFERENCE. ALL EASEMENTS, SERVITUDES AND PRIVATE RIGHTS ARE PROPOSED TO BE EXTINGUISHED, SO FAR AS THEIR CONTINUED EXERCISE WOULD BE INCONSISTENT WITH THE EXERCISE OF THE RIGHTS AND RESTRICTIONS PROPOSED TO BE ACQUIRED BY THE UNDERTAKER ON LAND COLOURED BLUE ON THESE LAND PLANS UNLESS STATED OTHERWISE IN THE BOOK OF REFERENCE. ALL EASEMENTS, SERVITUDES AND PRIVATE RIGHTS ARE PROPOSED TO BE SUSPENDED WHILE THE UNDERTAKER IS IN TEMPORARY POSSESSION OF THE LAND COLOURED GREEN ON THESE LAND PLANS UNLESS STATED OTHERWISE IN THE BOOK OF REFERENCE.
3. THIS DRAWING IS TO BE READ IN CONJUNCTION WITH ALL OTHER PLANS AND DOCUMENTATION, IN PARTICULAR THE WORKS PLANS AND THE BOOK OF REFERENCE.

LEGEND

- ORDER LIMITS
- EXISTING PUBLIC RIGHT OF WAY
- PARISH BOUNDARY
- PLOT REFERENCE NUMBER
- LAND TO BE ACQUIRED PERMANENTLY
- LAND TO BE USED TEMPORARILY
- LAND TO BE USED TEMPORARILY AND RIGHTS TO BE ACQUIRED PERMANENTLY

First Revision	By SC	29/02/2024	C01.1
Revision Details	By	Date	Suffix
	Check		

Purpose of Issue:
DCO APPLICATION

Client: Gloucestershire County Council


Development Consent Order Number:
TR010063

Project Title:
**M5 JUNCTION 10
IMPROVEMENTS SCHEME**

Development Consent Order Drawing Number:
TR010063/APP/2.2

Drawing Title:
**LAND PLANS
REGULATION 5(2)(i)
SHEET 9 OF 16**

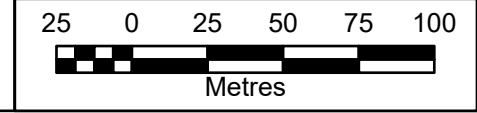
Designed: --	Drawn: SC	Checked:	Date: 29/02/2024
-----------------	--------------	----------	---------------------

Internal Project Number: J0041885-24-09f	Suitability: DCO Submission
---	--------------------------------

Scale @ A3: 1:2,500	Zone: Whole Site
------------------------	---------------------

THIS DOCUMENT HAS BEEN PREPARED PURSUANT TO AND SUBJECT TO THE TERMS OF CARTER JONAS' APPOINTMENT BY ITS CLIENT. CARTER JONAS ACCEPTS NO LIABILITY FOR ANY USE OF THIS DOCUMENT OTHER THAN BY ITS ORIGINAL CLIENT OR FOLLOWING CARTER JONAS' EXPRESS AGREEMENT TO SUCH USE, AND ONLY FOR THE PURPOSES FOR WHICH IT WAS PREPARED AND PROVIDED

	Rev: C01
--	-------------



FOR CONTINUATION REFER TO SHEET 10



FOR CONTINUATION REFER TO SHEET 9

NOTES:

1. ALL DIMENSIONS ARE IN METRES UNLESS STATED OTHERWISE.
2. ALL EASEMENTS, SERVITUDES AND PRIVATE RIGHTS ARE PROPOSED TO BE EXTINGUISHED ON LAND, COLOURED PINK ON THESE LAND PLANS UNLESS STATED OTHERWISE IN THE BOOK OF REFERENCE. ALL EASEMENTS, SERVITUDES AND PRIVATE RIGHTS ARE PROPOSED TO BE EXTINGUISHED, SO FAR AS THEIR CONTINUED EXERCISE WOULD BE INCONSISTENT WITH THE EXERCISE OF THE RIGHTS AND RESTRICTIONS PROPOSED TO BE ACQUIRED BY THE UNDERTAKER ON LAND COLOURED BLUE ON THESE LAND PLANS UNLESS STATED OTHERWISE IN THE BOOK OF REFERENCE. ALL EASEMENTS, SERVITUDES AND PRIVATE RIGHTS ARE PROPOSED TO BE SUSPENDED WHILE THE UNDERTAKER IS IN TEMPORARY POSSESSION OF THE LAND COLOURED GREEN ON THESE LAND PLANS UNLESS STATED OTHERWISE IN THE BOOK OF REFERENCE.
3. THIS DRAWING IS TO BE READ IN CONJUNCTION WITH ALL OTHER PLANS AND DOCUMENTATION, IN PARTICULAR THE WORKS PLANS AND THE BOOK OF REFERENCE.

LEGEND

- ORDER LIMITS
- EXISTING PUBLIC RIGHT OF WAY
- PARISH BOUNDARY
- PLOT REFERENCE NUMBER
- LAND TO BE ACQUIRED PERMANENTLY
- LAND TO BE USED TEMPORARILY
- LAND TO BE USED TEMPORARILY AND RIGHTS TO BE ACQUIRED PERMANENTLY

First Revision	By SC	29/02/2024	C01.1
Revision Details	By	Date	Suffix
	Check		

Purpose of Issue: DCO APPLICATION

Client: Gloucestershire County Council

Development Consent Order Number:
TR010063

Project Title:
M5 JUNCTION 10 IMPROVEMENTS SCHEME

Development Consent Order Drawing Number:
TR010063/APP/2.2

Drawing Title:
LAND PLANS REGULATION 5(2)(i) SHEET 10 OF 16

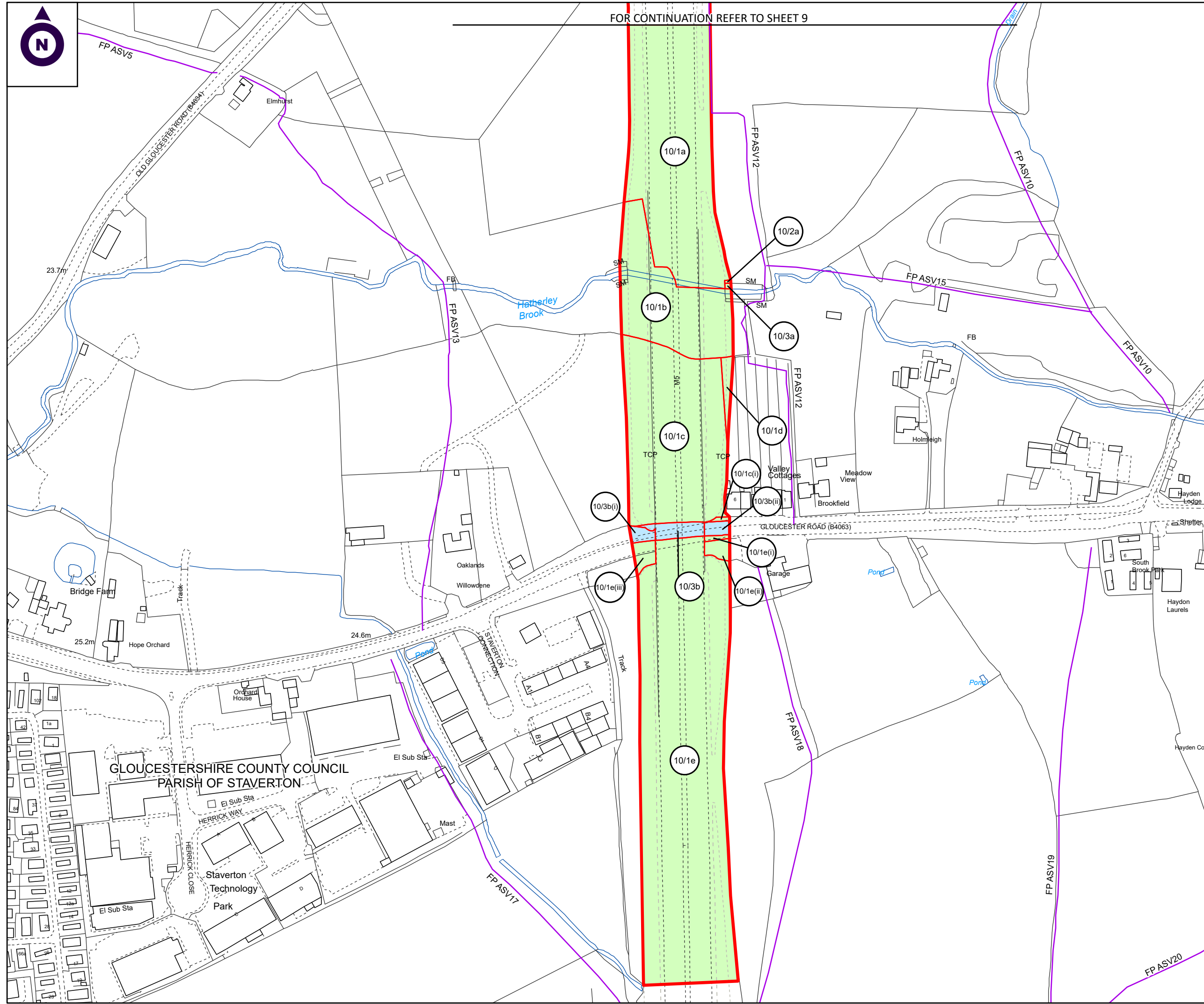
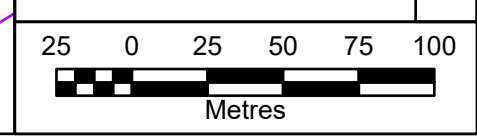
Designed:	Drawn:	Checked:	Date:
--	SC		29/02/2024

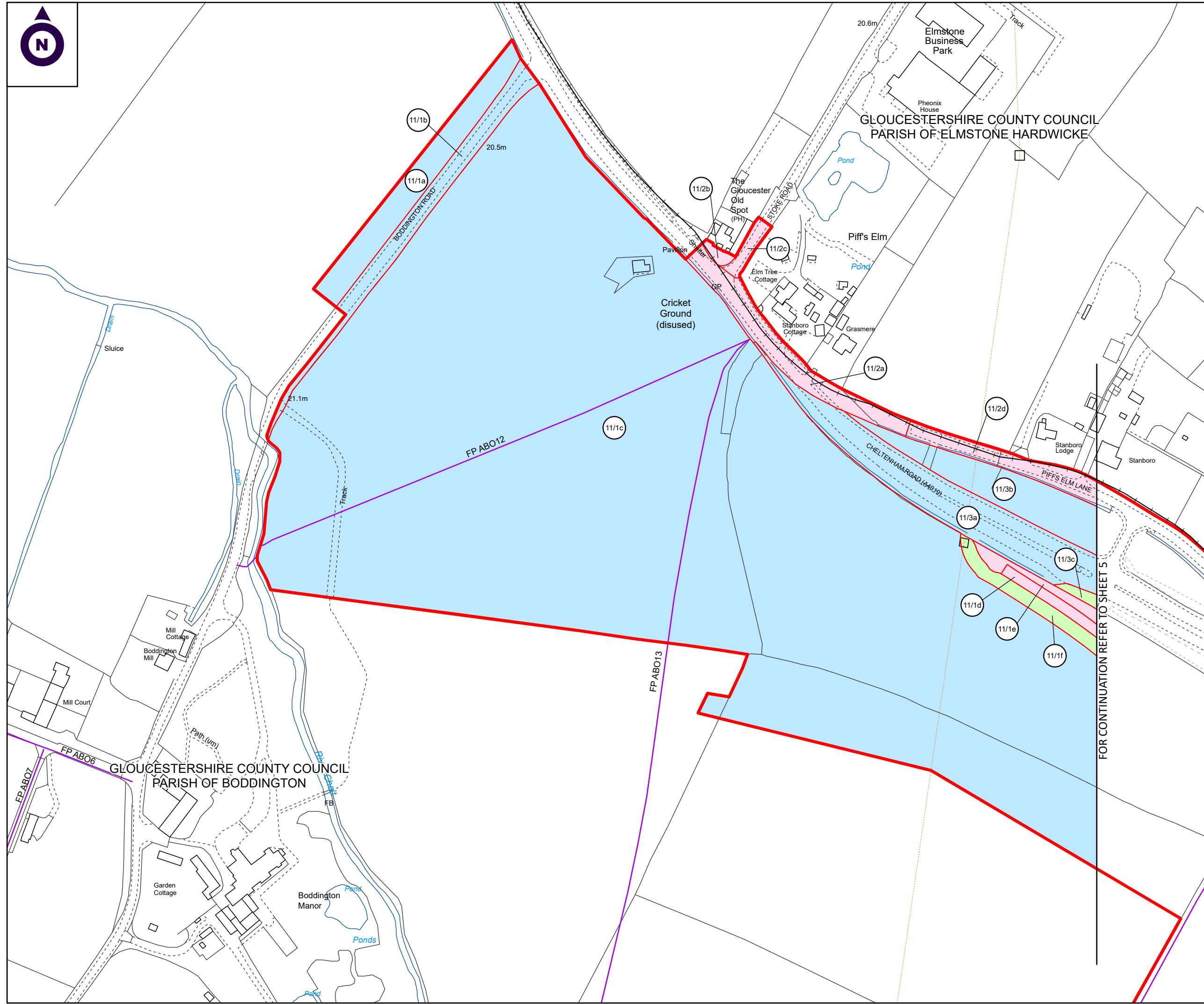
Internal Project Number:	Suitability:
J0041885-24-10g	DCO Submission

Scale @ A3:	Zone:
1:2,500	Whole Site

THIS DOCUMENT HAS BEEN PREPARED PURSUANT TO AND SUBJECT TO THE TERMS OF CARTER JONAS' APPOINTMENT BY ITS CLIENT. CARTER JONAS ACCEPTS NO LIABILITY FOR ANY USE OF THIS DOCUMENT OTHER THAN BY ITS ORIGINAL CLIENT OR FOLLOWING CARTER JONAS' EXPRESS AGREEMENT TO SUCH USE, AND ONLY FOR THE PURPOSES FOR WHICH IT WAS PREPARED AND PROVIDED

Rev:	C01
------	-----





NOTES:

1. ALL DIMENSIONS ARE IN METRES UNLESS STATED OTHERWISE.
2. ALL EASEMENTS, SERVITUDES AND PRIVATE RIGHTS ARE PROPOSED TO BE EXTINGUISHED ON LAND, COLOURED PINK ON THESE LAND PLANS UNLESS STATED OTHERWISE IN THE BOOK OF REFERENCE. ALL EASEMENTS, SERVITUDES AND PRIVATE RIGHTS ARE PROPOSED TO BE EXTINGUISHED, SO FAR AS THEIR CONTINUED EXERCISE WOULD BE INCONSISTENT WITH THE EXERCISE OF THE RIGHTS AND RESTRICTIONS PROPOSED TO BE ACQUIRED BY THE UNDERTAKER ON LAND COLOURED BLUE ON THESE LAND PLANS UNLESS STATED OTHERWISE IN THE BOOK OF REFERENCE. ALL EASEMENTS, SERVITUDES AND PRIVATE RIGHTS ARE PROPOSED TO BE SUSPENDED WHILE THE UNDERTAKER IS IN TEMPORARY POSSESSION OF THE LAND COLOURED GREEN ON THESE LAND PLANS UNLESS STATED OTHERWISE IN THE BOOK OF REFERENCE.
3. THIS DRAWING IS TO BE READ IN CONJUNCTION WITH ALL OTHER PLANS AND DOCUMENTATION, IN PARTICULAR THE WORKS PLANS AND THE BOOK OF REFERENCE.

LEGEND

- ORDER LIMITS
- EXISTING PUBLIC RIGHT OF WAY
- PARISH BOUNDARY
- PLOT REFERENCE NUMBER
- LAND TO BE ACQUIRED PERMANENTLY
- LAND TO BE USED TEMPORARILY
- LAND TO BE USED TEMPORARILY AND RIGHTS TO BE ACQUIRED PERMANENTLY

First Revision	By SC	29/02/2024	C01.1
Revision Details	By	Date	Suffix
	Check		

Purpose of Issue: **DCO APPLICATION**

Client: Gloucestershire County Council

Development Consent Order Number: **TR010063**

Project Title: **M5 JUNCTION 10 IMPROVEMENTS SCHEME**

Development Consent Order Drawing Number: **TR010063/APP/2.2**

Drawing Title: **LAND PLANS REGULATION 5(2)(i) SHEET 11 OF 16**

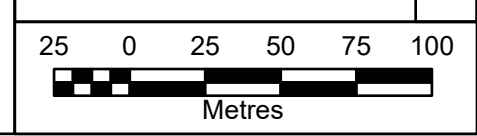
Designed: --	Drawn: SC	Checked:	Date: 29/02/2024
--------------	-----------	----------	------------------

Internal Project Number: J0041885-24-11g	Suitability: DCO Submission
--	-----------------------------

Scale @ A3: 1:2,500	Zone: Whole Site
---------------------	------------------

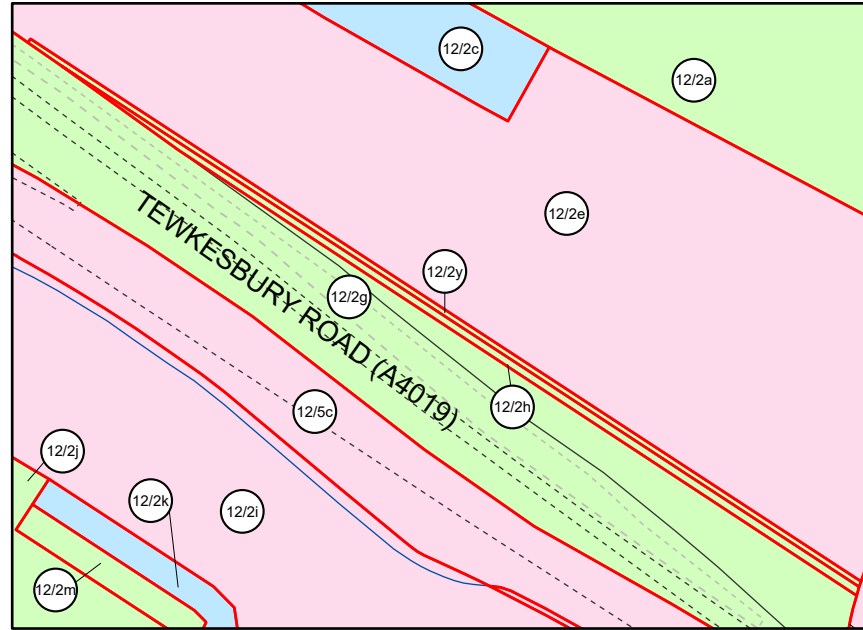
THIS DOCUMENT HAS BEEN PREPARED PURSUANT TO AND SUBJECT TO THE TERMS OF CARTER JONAS' APPOINTMENT BY ITS CLIENT. CARTER JONAS ACCEPTS NO LIABILITY FOR ANY USE OF THIS DOCUMENT OTHER THAN BY ITS ORIGINAL CLIENT OR FOLLOWING CARTER JONAS' EXPRESS AGREEMENT TO SUCH USE, AND ONLY FOR THE PURPOSES FOR WHICH IT WAS PREPARED AND PROVIDED

Rev: C01

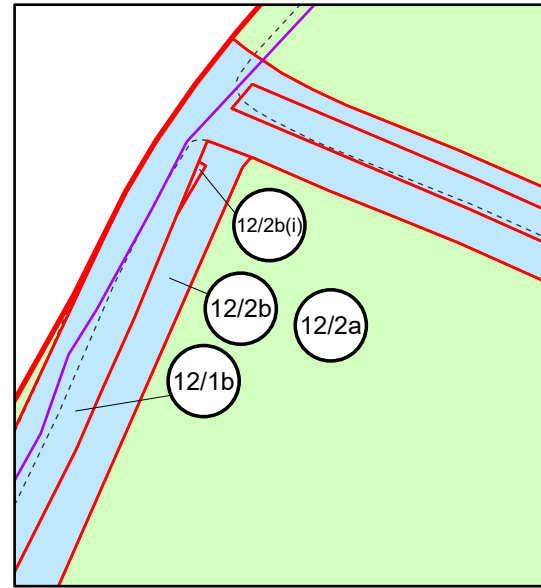




INSET J @ 1:1250



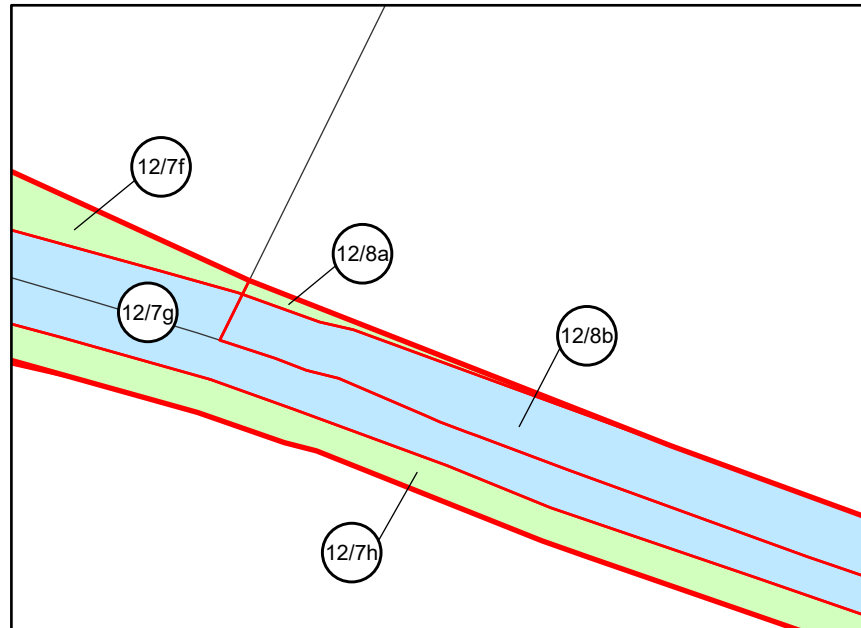
INSET K @ 1:750



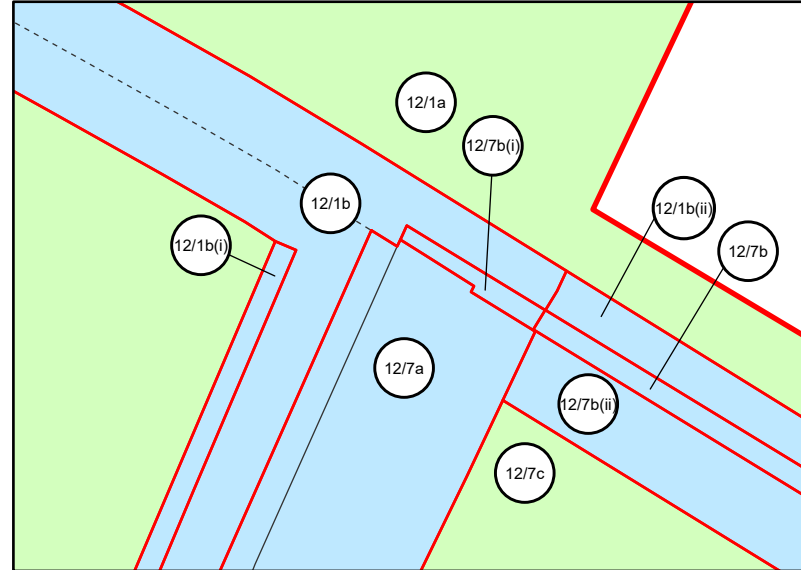
INSET L @ 1:500



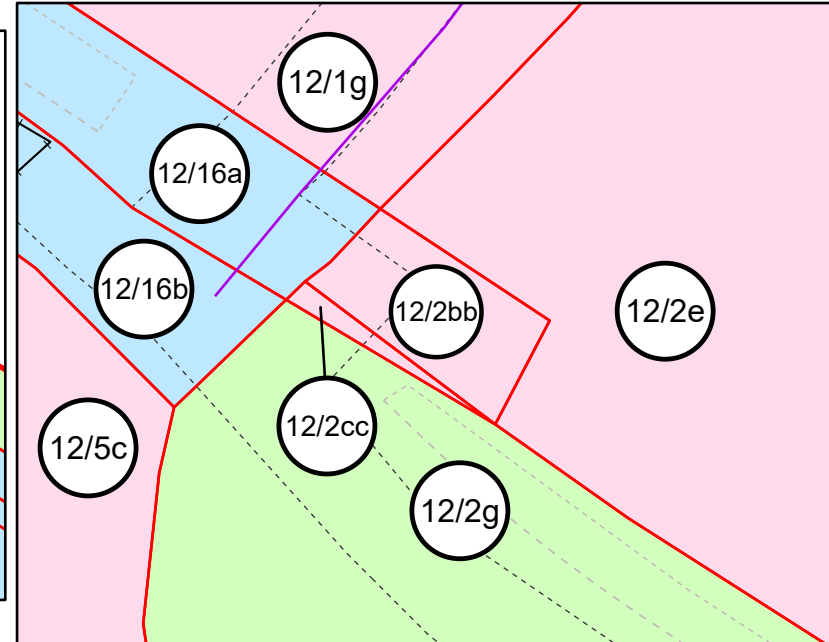
INSET M @ 1:750



INSET N @ 1:500



INSET O @ 1:250



NOTES:

1. ALL DIMENSIONS ARE IN METRES UNLESS STATED OTHERWISE.
2. ALL EASEMENTS, SERVITUDES AND PRIVATE RIGHTS ARE PROPOSED TO BE EXTINGUISHED ON LAND, COLOURED PINK ON THESE LAND PLANS UNLESS STATED OTHERWISE IN THE BOOK OF REFERENCE. ALL EASEMENTS, SERVITUDES AND PRIVATE RIGHTS ARE PROPOSED TO BE EXTINGUISHED, SO FAR AS THEIR CONTINUED EXERCISE WOULD BE INCONSISTENT WITH THE EXERCISE OF THE RIGHTS AND RESTRICTIONS PROPOSED TO BE ACQUIRED BY THE UNDERTAKER ON LAND COLOURED BLUE ON THESE LAND PLANS UNLESS STATED OTHERWISE IN THE BOOK OF REFERENCE. ALL EASEMENTS, SERVITUDES AND PRIVATE RIGHTS ARE PROPOSED TO BE SUSPENDED WHILE THE UNDERTAKER IS IN TEMPORARY POSSESSION OF THE LAND COLOURED GREEN ON THESE LAND PLANS UNLESS STATED OTHERWISE IN THE BOOK OF REFERENCE.
3. THIS DRAWING IS TO BE READ IN CONJUNCTION WITH ALL OTHER PLANS AND DOCUMENTATION, IN PARTICULAR THE WORKS PLANS AND THE BOOK OF REFERENCE.

LEGEND

- ORDER LIMITS
- EXISTING PUBLIC RIGHT OF WAY
- PARISH BOUNDARY
- PLOT REFERENCE NUMBER
- LAND TO BE ACQUIRED PERMANENTLY
- LAND TO BE USED TEMPORARILY
- LAND TO BE USED TEMPORARILY AND RIGHTS TO BE ACQUIRED PERMANENTLY

First Revision	By SC	21/02/2024	C01.1
Revision Details	By	Date	Suffix
	Check		

Purpose of Issue:
DCO APPLICATION

Client: Gloucestershire County Council


Development Consent Order Number:
TR010063

Project Title:
M5 JUNCTION 10 IMPROVEMENTS SCHEME

Development Consent Order Drawing Number:
TR010063/APP/2.2

Drawing Title:
LAND PLANS REGULATION 5(2)(i) SHEET 12A OF 16

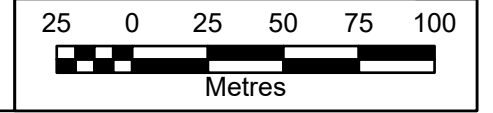
Designed:	Drawn:	Checked:	Date:
--	SC		21/02/2024

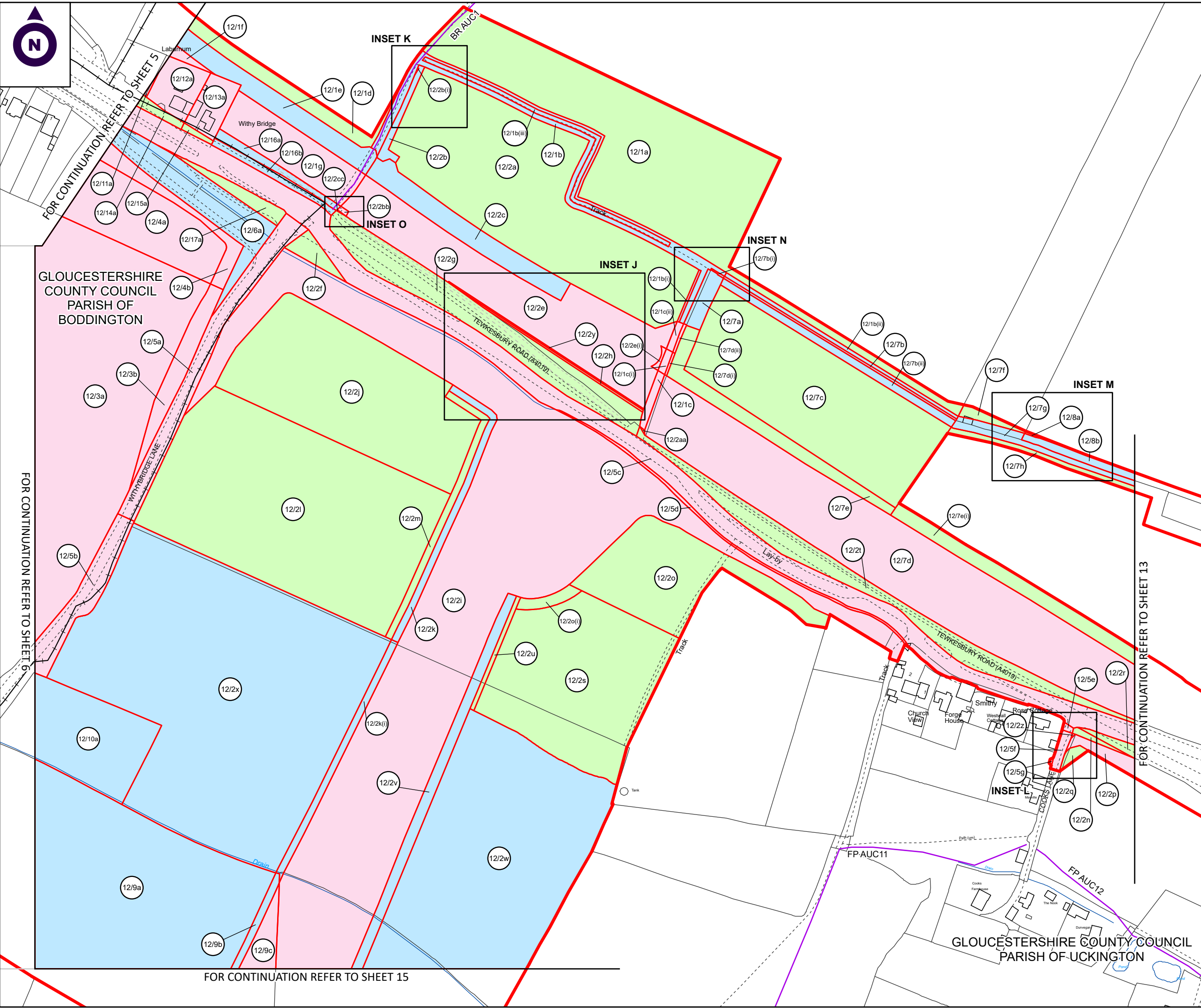
Internal Project Number:	Suitability:
J0041885-24-12A	DCO Submission

Scale @ A3:	Zone:
Various	Whole Site

THIS DOCUMENT HAS BEEN PREPARED PURSUANT TO AND SUBJECT TO THE TERMS OF CARTER JONAS' APPOINTMENT BY ITS CLIENT. CARTER JONAS ACCEPTS NO LIABILITY FOR ANY USE OF THIS DOCUMENT OTHER THAN BY ITS ORIGINAL CLIENT OR FOLLOWING CARTER JONAS' EXPRESS AGREEMENT TO SUCH USE, AND ONLY FOR THE PURPOSES FOR WHICH IT WAS PREPARED AND PROVIDED

Rev:	C01
------	-----





NOTES:

1. ALL DIMENSIONS ARE IN METRES UNLESS STATED OTHERWISE.
2. ALL EASEMENTS, SERVITUDES AND PRIVATE RIGHTS ARE PROPOSED TO BE EXTINGUISHED ON LAND, COLOURED PINK ON THESE LAND PLANS UNLESS STATED OTHERWISE IN THE BOOK OF REFERENCE. ALL EASEMENTS, SERVITUDES AND PRIVATE RIGHTS ARE PROPOSED TO BE EXTINGUISHED, SO FAR AS THEIR CONTINUED EXERCISE WOULD BE INCONSISTENT WITH THE EXERCISE OF THE RIGHTS AND RESTRICTIONS PROPOSED TO BE ACQUIRED BY THE UNDERTAKER ON LAND COLOURED BLUE ON THESE LAND PLANS UNLESS STATED OTHERWISE IN THE BOOK OF REFERENCE. ALL EASEMENTS, SERVITUDES AND PRIVATE RIGHTS ARE PROPOSED TO BE SUSPENDED WHILE THE UNDERTAKER IS IN TEMPORARY POSSESSION OF THE LAND COLOURED GREEN ON THESE LAND PLANS UNLESS STATED OTHERWISE IN THE BOOK OF REFERENCE.
3. THIS DRAWING IS TO BE READ IN CONJUNCTION WITH ALL OTHER PLANS AND DOCUMENTATION, IN PARTICULAR THE WORKS PLANS AND THE BOOK OF REFERENCE.

LEGEND

- ORDER LIMITS
- EXISTING PUBLIC RIGHT OF WAY
- PARISH BOUNDARY
- PLOT REFERENCE NUMBER
- LAND TO BE ACQUIRED PERMANENTLY
- LAND TO BE USED TEMPORARILY
- LAND TO BE USED TEMPORARILY AND RIGHTS TO BE ACQUIRED PERMANENTLY

First Revision	By SC	19/02/2024	C01.1
Revision Details	By Check	Date	Suffix

Purpose of Issue:
DCO APPLICATION

Client: Gloucestershire County Council

 Gloucestershire
 COUNTY COUNCIL

Development Consent Order Number:
TR010063

Project Title:
M5 JUNCTION 10 IMPROVEMENTS SCHEME

Development Consent Order Drawing Number:
TR010063/APP/2.2

Drawing Title:
**LAND PLANS
REGULATION 5(2)(i)
SHEET 12 OF 16**

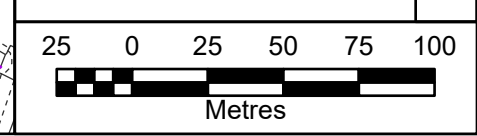
Designed:	Drawn:	Checked:	Date:
--	SC		19/02/2024

Internal Project Number: J0041885-24-12h	Suitability: DCO Submission
---	--------------------------------

Scale @ A3: 1:2,500	Zone: Whole Site
------------------------	---------------------

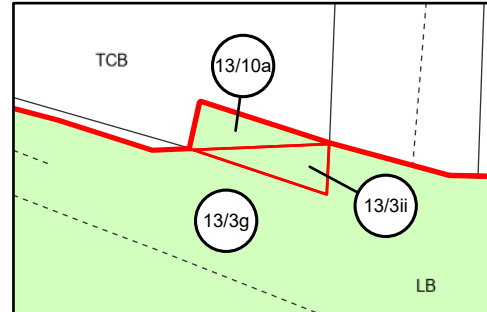
THIS DOCUMENT HAS BEEN PREPARED PURSUANT TO AND SUBJECT TO THE TERMS OF CARTER JONAS' APPOINTMENT BY ITS CLIENT. CARTER JONAS ACCEPTS NO LIABILITY FOR ANY USE OF THIS DOCUMENT OTHER THAN BY ITS ORIGINAL CLIENT OR FOLLOWING CARTER JONAS' EXPRESS AGREEMENT TO SUCH USE, AND ONLY FOR THE PURPOSES FOR WHICH IT WAS PREPARED AND PROVIDED

Rev:	C02
------	-----

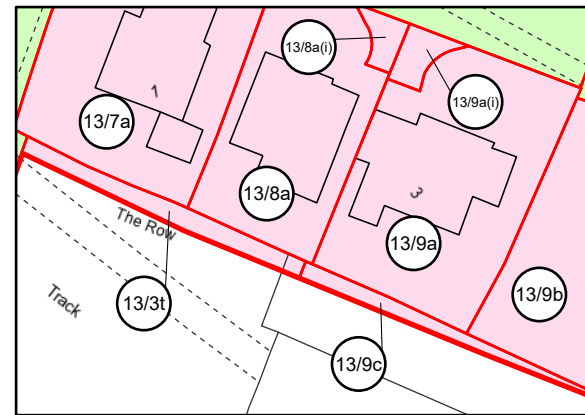




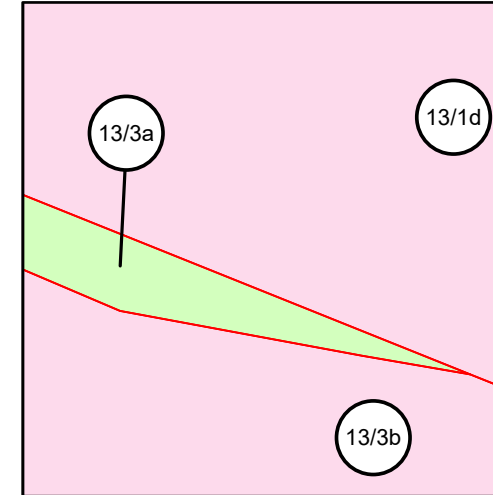
INSET P @ 1:300



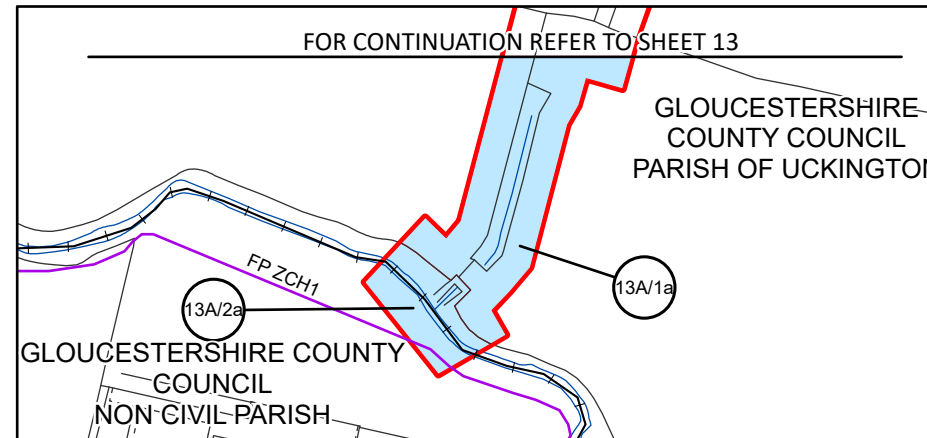
INSET Q @ 1:750



INSET R @ 1:250



INSET S @ 1:750



NOTES:

1. ALL DIMENSIONS ARE IN METRES UNLESS STATED OTHERWISE.
2. ALL EASEMENTS, SERVITUDES AND PRIVATE RIGHTS ARE PROPOSED TO BE EXTINGUISHED ON LAND, COLOURED PINK ON THESE LAND PLANS UNLESS STATED OTHERWISE IN THE BOOK OF REFERENCE. ALL EASEMENTS, SERVITUDES AND PRIVATE RIGHTS ARE PROPOSED TO BE EXTINGUISHED, SO FAR AS THEIR CONTINUED EXERCISE WOULD BE INCONSISTENT WITH THE EXERCISE OF THE RIGHTS AND RESTRICTIONS PROPOSED TO BE ACQUIRED BY THE UNDERTAKER ON LAND COLOURED BLUE ON THESE LAND PLANS UNLESS STATED OTHERWISE IN THE BOOK OF REFERENCE. ALL EASEMENTS, SERVITUDES AND PRIVATE RIGHTS ARE PROPOSED TO BE SUSPENDED WHILE THE UNDERTAKER IS IN TEMPORARY POSSESSION OF THE LAND COLOURED GREEN ON THESE LAND PLANS UNLESS STATED OTHERWISE IN THE BOOK OF REFERENCE.
3. THIS DRAWING IS TO BE READ IN CONJUNCTION WITH ALL OTHER PLANS AND DOCUMENTATION, IN PARTICULAR THE WORKS PLANS AND THE BOOK OF REFERENCE.

LEGEND

- ORDER LIMITS
- EXISTING PUBLIC RIGHT OF WAY
- PARISH BOUNDARY
- PLOT REFERENCE NUMBER
- LAND TO BE ACQUIRED PERMANENTLY
- LAND TO BE USED TEMPORARILY
- LAND TO BE USED TEMPORARILY AND RIGHTS TO BE ACQUIRED PERMANENTLY

First Revision	By SC	28/02/2024	C01.1
Revision Details	By Check	Date	Suffix

Purpose of Issue:
DCO APPLICATION

Client: Gloucestershire County Council

Development Consent Order Number:
TR010063

Project Title:
M5 JUNCTION 10 IMPROVEMENTS SCHEME

Development Consent Order Drawing Number:
TR010063/APP/2.2

Drawing Title:
LAND PLANS REGULATION 5(2)(i) SHEET 13A OF 16

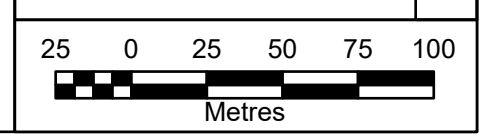
Designed: --	Drawn: SC	Checked:	Date: 28/02/2024
-----------------	--------------	----------	---------------------

Internal Project Number: J0041885-24-13-A	Suitability: DCO Submission
--	--------------------------------

Scale @ A3: 1:2,500	Zone: Whole Site
------------------------	---------------------

THIS DOCUMENT HAS BEEN PREPARED PURSUANT TO AND SUBJECT TO THE TERMS OF CARTER JONAS' APPOINTMENT BY ITS CLIENT. CARTER JONAS ACCEPTS NO LIABILITY FOR ANY USE OF THIS DOCUMENT OTHER THAN BY ITS ORIGINAL CLIENT OR FOLLOWING CARTER JONAS' EXPRESS AGREEMENT TO SUCH USE. AND ONLY FOR THE PURPOSES FOR WHICH IT WAS PREPARED AND PROVIDED

Rev: C01





GLOUCESTERSHIRE COUNTY COUNCIL PARISH OF UCKINGTON

- NOTES:**
1. ALL DIMENSIONS ARE IN METRES UNLESS STATED OTHERWISE.
 2. ALL EASEMENTS, SERVITUDES AND PRIVATE RIGHTS ARE PROPOSED TO BE EXTINGUISHED ON LAND, COLOURED PINK ON THESE LAND PLANS UNLESS STATED OTHERWISE IN THE BOOK OF REFERENCE. ALL EASEMENTS, SERVITUDES AND PRIVATE RIGHTS ARE PROPOSED TO BE EXTINGUISHED, SO FAR AS THEIR CONTINUED EXERCISE WOULD BE INCONSISTENT WITH THE EXERCISE OF THE RIGHTS AND RESTRICTIONS PROPOSED TO BE ACQUIRED BY THE UNDERTAKER ON LAND COLOURED BLUE ON THESE LAND PLANS UNLESS STATED OTHERWISE IN THE BOOK OF REFERENCE. ALL EASEMENTS, SERVITUDES AND PRIVATE RIGHTS ARE PROPOSED TO BE SUSPENDED WHILE THE UNDERTAKER IS IN TEMPORARY POSSESSION OF THE LAND COLOURED GREEN ON THESE LAND PLANS UNLESS STATED OTHERWISE IN THE BOOK OF REFERENCE.
 3. THIS DRAWING IS TO BE READ IN CONJUNCTION WITH ALL OTHER PLANS AND DOCUMENTATION, IN PARTICULAR THE WORKS PLANS AND THE BOOK OF REFERENCE.

LEGEND

- ORDER LIMITS
- EXISTING PUBLIC RIGHT OF WAY
- PARISH BOUNDARY
- PLOT REFERENCE NUMBER
- LAND TO BE ACQUIRED PERMANENTLY
- LAND TO BE USED TEMPORARILY
- LAND TO BE USED TEMPORARILY AND RIGHTS TO BE ACQUIRED PERMANENTLY

First Revision	By SC	28/02/2024	C01.1
Revision Details	By	Date	Suffix
	Check		

Purpose of Issue: **DCO APPLICATION**

Client: Gloucestershire County Council


Development Consent Order Number: **TR010063**

Project Title: **M5 JUNCTION 10 IMPROVEMENTS SCHEME**

Development Consent Order Drawing Number: **TR010063/APP/2.2**

Drawing Title: **LAND PLANS REGULATION 5(2)(i) SHEET 13 OF 16**

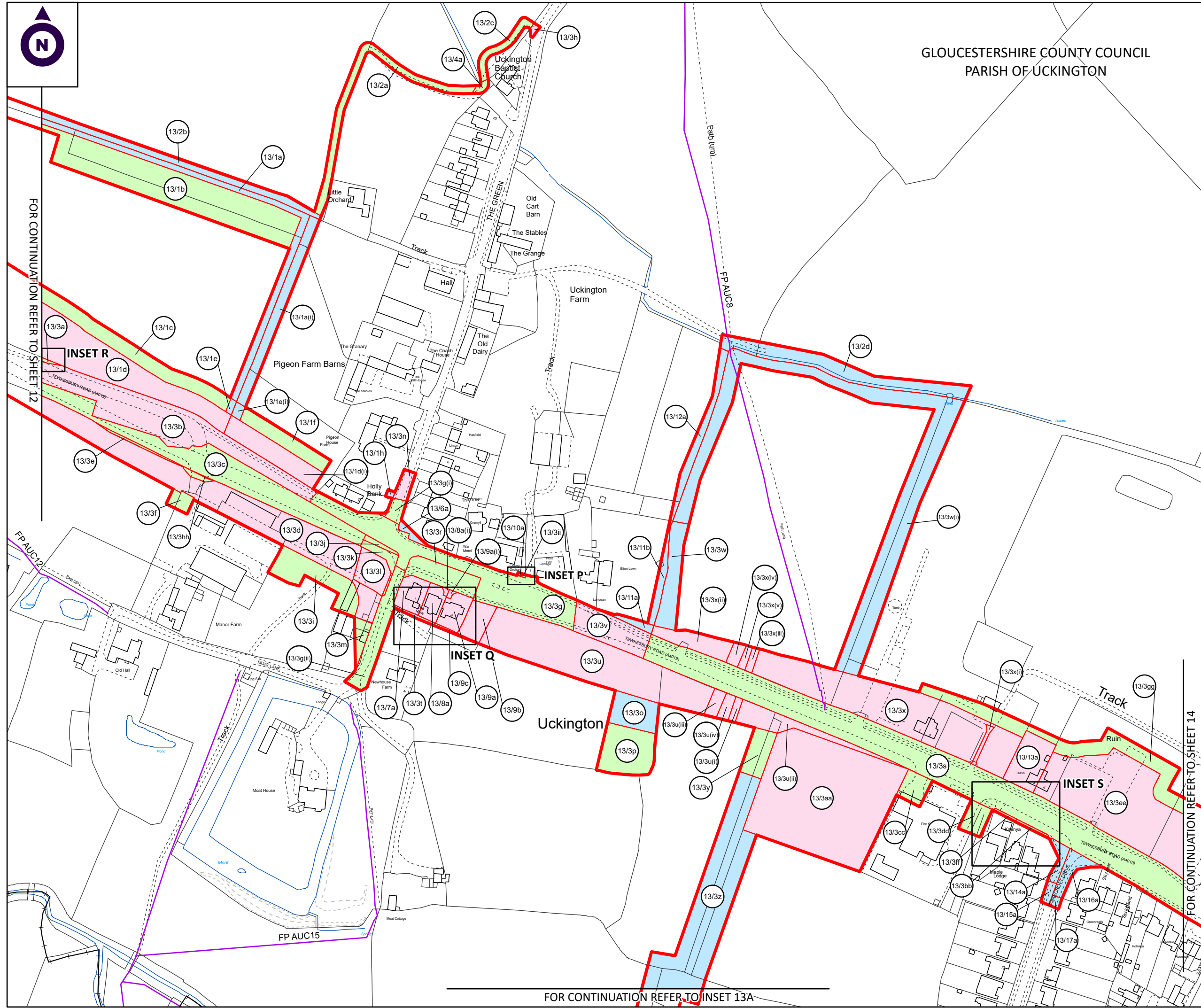
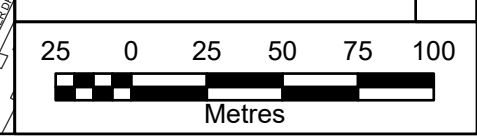
Designed:	Drawn:	Checked:	Date:
--	SC		28/02/2024

Internal Project Number:	Suitability:
J0041885-24-13h	DCO Submission

Scale @ A3:	Zone:
1:2,500	Whole Site

THIS DOCUMENT HAS BEEN PREPARED PURSUANT TO AND SUBJECT TO THE TERMS OF CARTER JONAS' APPOINTMENT BY ITS CLIENT. CARTER JONAS ACCEPTS NO LIABILITY FOR ANY USE OF THIS DOCUMENT OTHER THAN BY ITS ORIGINAL CLIENT OR FOLLOWING CARTER JONAS' EXPRESS AGREEMENT TO SUCH USE, AND ONLY FOR THE PURPOSES FOR WHICH IT WAS PREPARED AND PROVIDED

Rev:	C02
------	-----



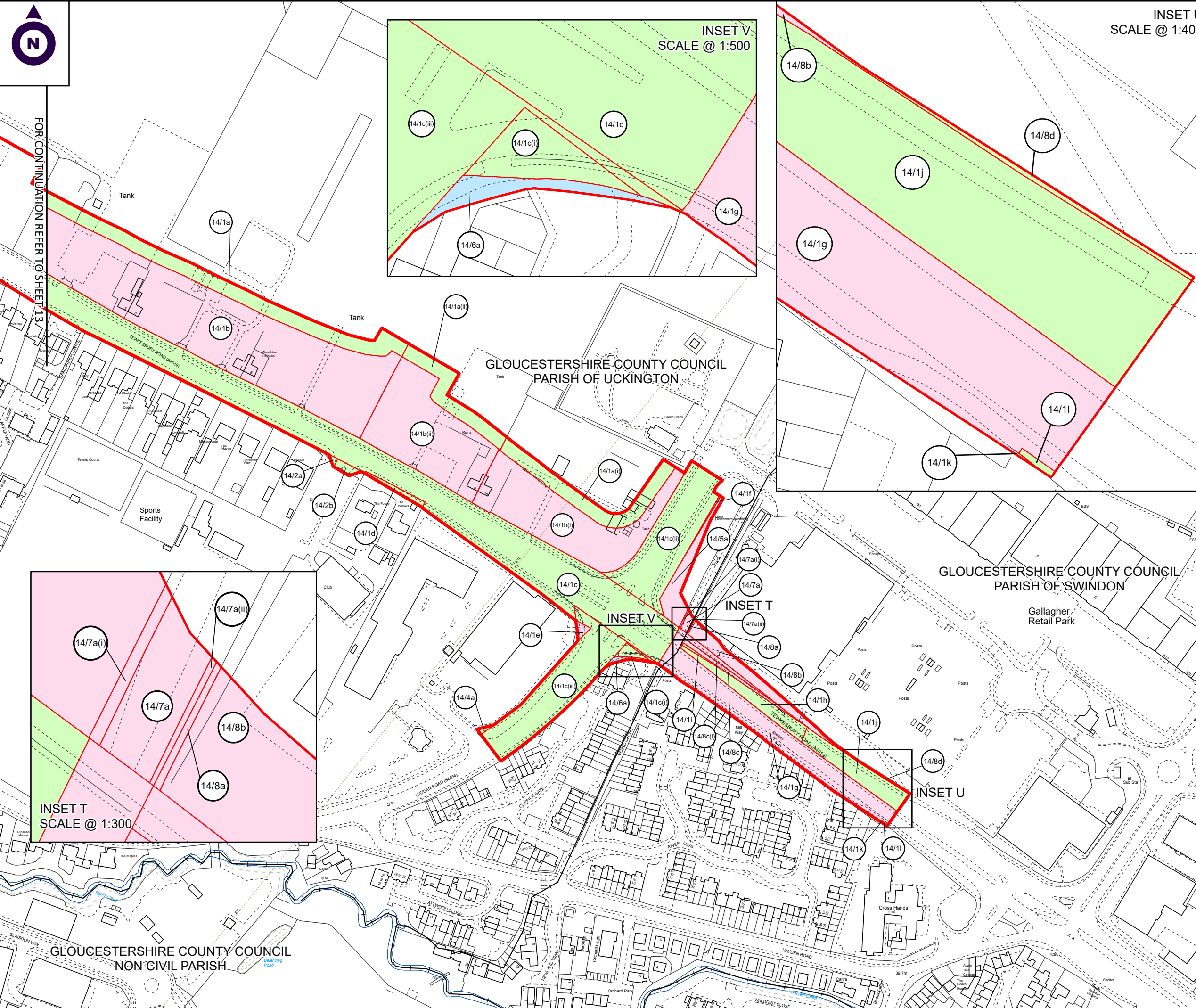
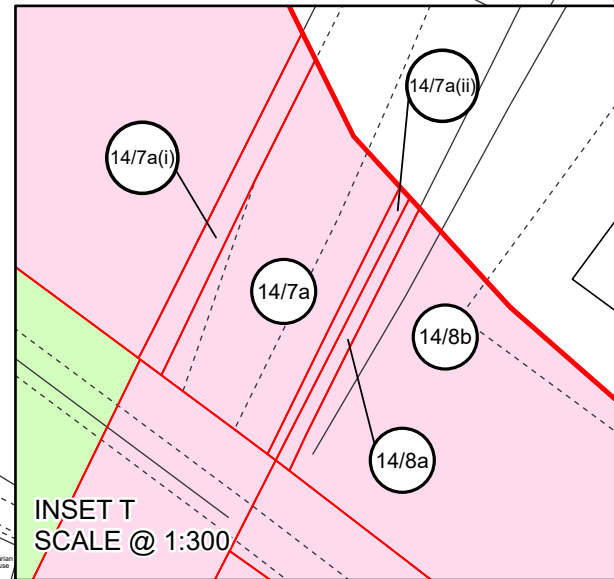
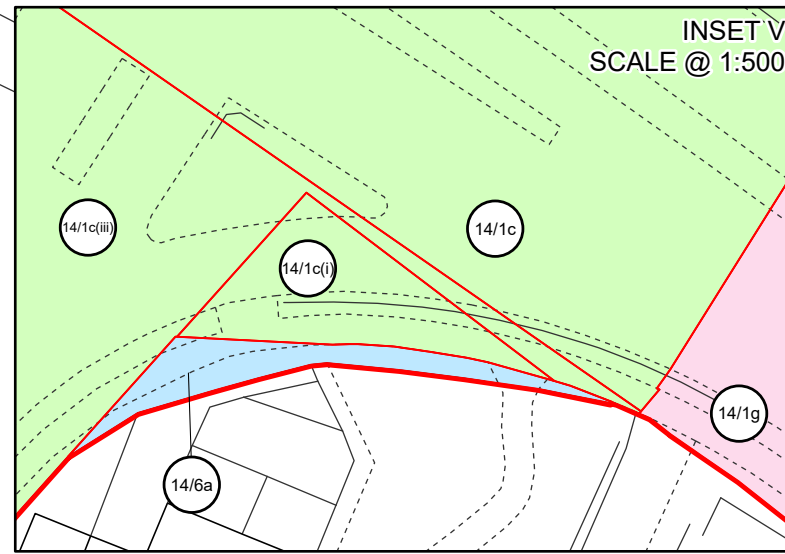
FOR CONTINUATION REFER TO SHEET 12

FOR CONTINUATION REFER TO SHEET 14

FOR CONTINUATION REFER TO INSET 13A



FOR CONTINUATION REFER TO SHEET 13



NOTES:

1. ALL DIMENSIONS ARE IN METRES UNLESS STATED OTHERWISE.
2. ALL EASEMENTS, SERVITUDES AND PRIVATE RIGHTS ARE PROPOSED TO BE EXTINGUISHED ON LAND, COLOURED PINK ON THESE LAND PLANS UNLESS STATED OTHERWISE IN THE BOOK OF REFERENCE. ALL EASEMENTS, SERVITUDES AND PRIVATE RIGHTS ARE PROPOSED TO BE EXTINGUISHED, SO FAR AS THEIR CONTINUED EXERCISE WOULD BE INCONSISTENT WITH THE EXERCISE OF THE RIGHTS AND RESTRICTIONS PROPOSED TO BE ACQUIRED BY THE UNDERTAKER ON LAND COLOURED BLUE ON THESE LAND PLANS UNLESS STATED OTHERWISE IN THE BOOK OF REFERENCE. ALL EASEMENTS, SERVITUDES AND PRIVATE RIGHTS ARE PROPOSED TO BE SUSPENDED WHILE THE UNDERTAKER IS IN TEMPORARY POSSESSION OF THE LAND COLOURED GREEN ON THESE LAND PLANS UNLESS STATED OTHERWISE IN THE BOOK OF REFERENCE.
3. THIS DRAWING IS TO BE READ IN CONJUNCTION WITH ALL OTHER PLANS AND DOCUMENTATION, IN PARTICULAR THE WORKS PLANS AND THE BOOK OF REFERENCE.

LEGEND

- ORDER LIMITS
- EXISTING PUBLIC RIGHT OF WAY
- PARISH BOUNDARY
- 14 PLOT REFERENCE NUMBER
- LAND TO BE ACQUIRED PERMANENTLY
- LAND TO BE USED TEMPORARILY
- LAND TO BE USED TEMPORARILY AND RIGHTS TO BE ACQUIRED PERMANENTLY

First Revision	By SC	27/02/2024	C01.1
Revision Details	By	Date	Suffix
	Check		

Purpose of Issue: **DCO APPLICATION**

Client: Gloucestershire County Council

Development Consent Order Number:
TR010063

Project Title:
M5 JUNCTION 10 IMPROVEMENTS SCHEME

Development Consent Order Drawing Number:
TR010063/APP/2.2

Drawing Title:
LAND PLANS REGULATION 5(2)(i) SHEET 14 OF 16

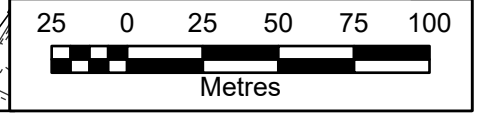
Designed:	Drawn:	Checked:	Date:
--	SC		27/02/2024

Internal Project Number: J0041885-24-14h	Suitability: DCO Submission
---	--------------------------------

Scale @ A3: 1:2,500	Zone: Whole Site
------------------------	---------------------

THIS DOCUMENT HAS BEEN PREPARED PURSUANT TO AND SUBJECT TO THE TERMS OF CARTER JONAS' APPOINTMENT BY ITS CLIENT. CARTER JONAS ACCEPTS NO LIABILITY FOR ANY USE OF THIS DOCUMENT OTHER THAN BY ITS ORIGINAL CLIENT OR FOLLOWING CARTER JONAS' EXPRESS AGREEMENT TO SUCH USE, AND ONLY FOR THE PURPOSES FOR WHICH IT WAS PREPARED AND PROVIDED

	Rev: C02
--	-------------





FOR CONTINUATION REFER TO SHEET 6

FOR CONTINUATION REFER TO SHEET 12

GLOUCESTERSHIRE COUNTY COUNCIL
PARISH OF UCKINGTON

NOTES:

1. ALL DIMENSIONS ARE IN METRES UNLESS STATED OTHERWISE.
2. ALL EASEMENTS, SERVITUDES AND PRIVATE RIGHTS ARE PROPOSED TO BE EXTINGUISHED ON LAND, COLOURED PINK ON THESE LAND PLANS UNLESS STATED OTHERWISE IN THE BOOK OF REFERENCE. ALL EASEMENTS, SERVITUDES AND PRIVATE RIGHTS ARE PROPOSED TO BE EXTINGUISHED, SO FAR AS THEIR CONTINUED EXERCISE WOULD BE INCONSISTENT WITH THE EXERCISE OF THE RIGHTS AND RESTRICTIONS PROPOSED TO BE ACQUIRED BY THE UNDERTAKER ON LAND COLOURED BLUE ON THESE LAND PLANS UNLESS STATED OTHERWISE IN THE BOOK OF REFERENCE. ALL EASEMENTS, SERVITUDES AND PRIVATE RIGHTS ARE PROPOSED TO BE SUSPENDED WHILE THE UNDERTAKER IS IN TEMPORARY POSSESSION OF THE LAND COLOURED GREEN ON THESE LAND PLANS UNLESS STATED OTHERWISE IN THE BOOK OF REFERENCE.
3. THIS DRAWING IS TO BE READ IN CONJUNCTION WITH ALL OTHER PLANS AND DOCUMENTATION, IN PARTICULAR THE WORKS PLANS AND THE BOOK OF REFERENCE.

LEGEND

- ORDER LIMITS
- EXISTING PUBLIC RIGHT OF WAY
- PARISH BOUNDARY
- PLOT REFERENCE NUMBER
- LAND TO BE ACQUIRED PERMANENTLY
- LAND TO BE USED TEMPORARILY
- LAND TO BE USED TEMPORARILY AND RIGHTS TO BE ACQUIRED PERMANENTLY

First Revision	By SC	29/02/2024	C01.1
Revision Details	By	Date	Suffix
	Check		

Purpose of Issue:
DCO APPLICATION

Client: Gloucestershire County Council

Development Consent Order Number:
TR010063

Project Title:
M5 JUNCTION 10 IMPROVEMENTS SCHEME

Development Consent Order Drawing Number:
TR010063/APP/2.2

Drawing Title:
**LAND PLANS
REGULATION 5(2)(i)
SHEET 15 OF 16**

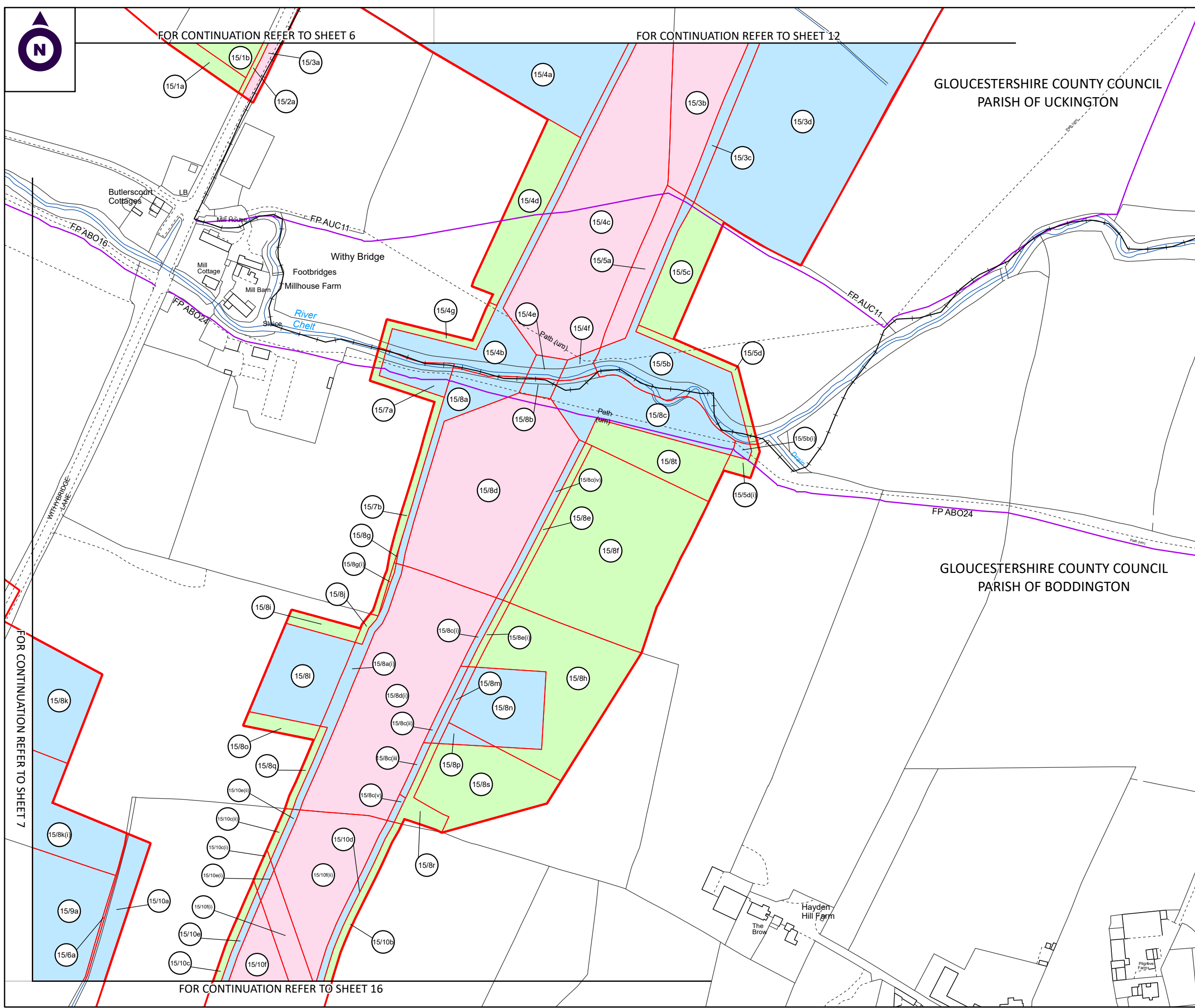
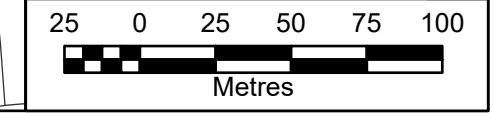
Designed:	Drawn:	Checked:	Date:
--	SC		29/02/2024

Internal Project Number: J0041885-24-15h	Suitability: DCO Submission
---	--------------------------------

Scale @ A3: 1:2,500	Zone: Whole Site
------------------------	---------------------

THIS DOCUMENT HAS BEEN PREPARED PURSUANT TO AND SUBJECT TO THE TERMS OF CARTER JONAS' APPOINTMENT BY ITS CLIENT. CARTER JONAS ACCEPTS NO LIABILITY FOR ANY USE OF THIS DOCUMENT OTHER THAN BY ITS ORIGINAL CLIENT OR FOLLOWING CARTER JONAS' EXPRESS AGREEMENT TO SUCH USE, AND ONLY FOR THE PURPOSES FOR WHICH IT WAS PREPARED AND PROVIDED

Rev:	C01
------	-----

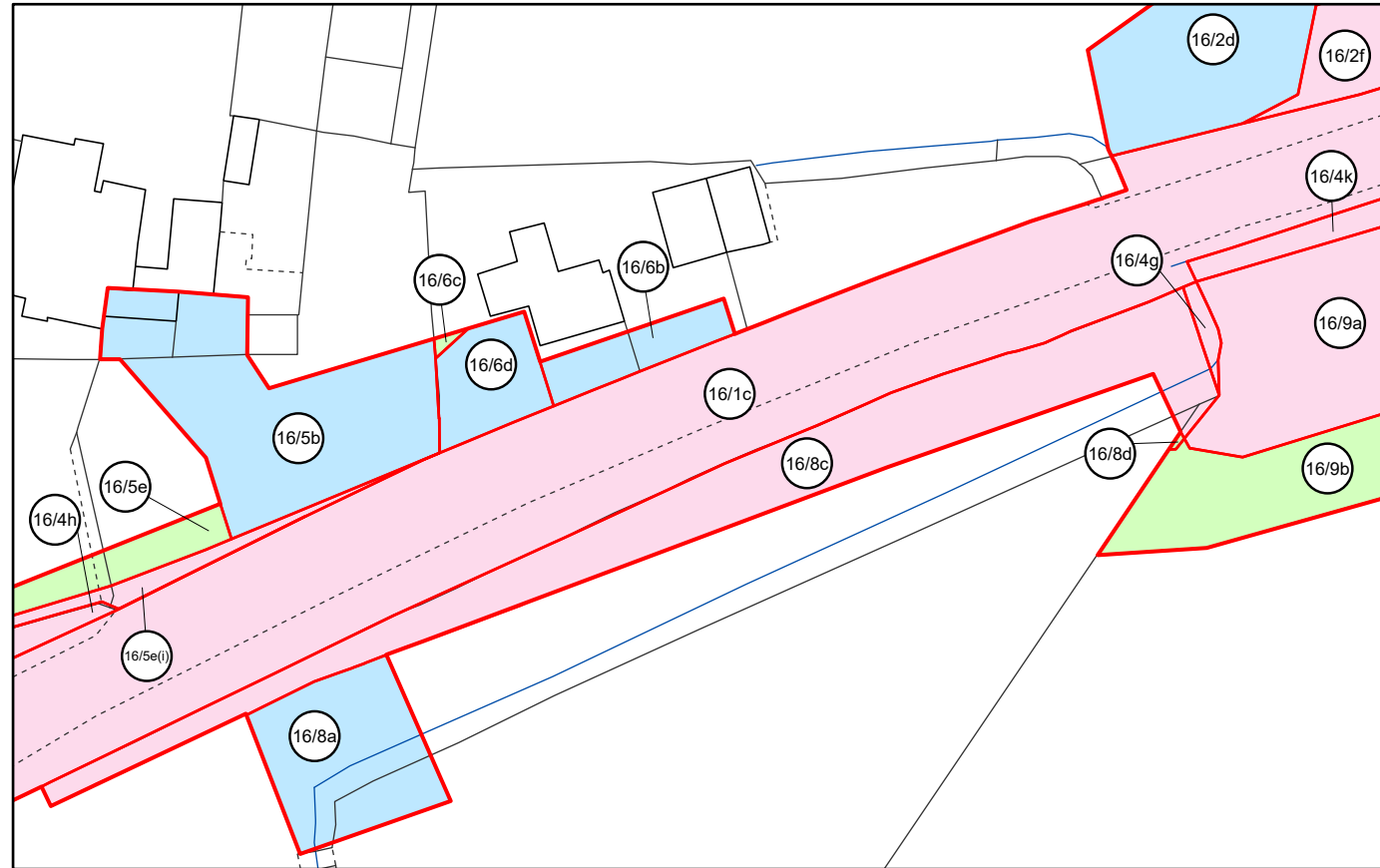


FOR CONTINUATION REFER TO SHEET 7

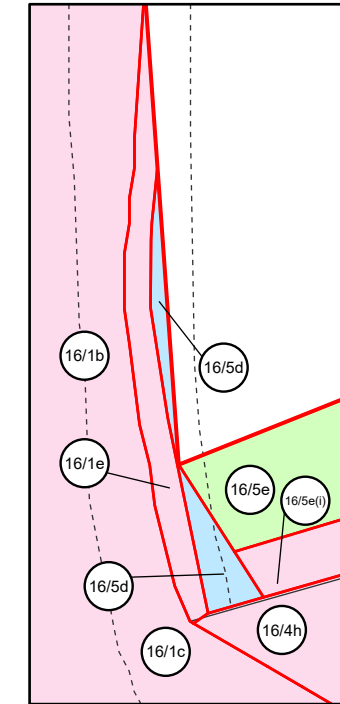
FOR CONTINUATION REFER TO SHEET 16



INSET W @ 1:750



INSET X @ 1:150



NOTES:

1. ALL DIMENSIONS ARE IN METRES UNLESS STATED OTHERWISE.
2. ALL EASEMENTS, SERVITUDES AND PRIVATE RIGHTS ARE PROPOSED TO BE EXTINGUISHED ON LAND, COLOURED PINK ON THESE LAND PLANS UNLESS STATED OTHERWISE IN THE BOOK OF REFERENCE. ALL EASEMENTS, SERVITUDES AND PRIVATE RIGHTS ARE PROPOSED TO BE EXTINGUISHED, SO FAR AS THEIR CONTINUED EXERCISE WOULD BE INCONSISTENT WITH THE EXERCISE OF THE RIGHTS AND RESTRICTIONS PROPOSED TO BE ACQUIRED BY THE UNDERTAKER ON LAND COLOURED BLUE ON THESE LAND PLANS UNLESS STATED OTHERWISE IN THE BOOK OF REFERENCE. ALL EASEMENTS, SERVITUDES AND PRIVATE RIGHTS ARE PROPOSED TO BE SUSPENDED WHILE THE UNDERTAKER IS IN TEMPORARY POSSESSION OF THE LAND COLOURED GREEN ON THESE LAND PLANS UNLESS STATED OTHERWISE IN THE BOOK OF REFERENCE.
3. THIS DRAWING IS TO BE READ IN CONJUNCTION WITH ALL OTHER PLANS AND DOCUMENTATION, IN PARTICULAR THE WORKS PLANS AND THE BOOK OF REFERENCE.

LEGEND

- ORDER LIMITS
- EXISTING PUBLIC RIGHT OF WAY
- PARISH BOUNDARY
- ⊙ PLOT REFERENCE NUMBER
- LAND TO BE ACQUIRED PERMANENTLY
- LAND TO BE USED TEMPORARILY
- LAND TO BE USED TEMPORARILY AND RIGHTS TO BE ACQUIRED PERMANENTLY

First Revision	By SC	28/02/2024	C01.1
Revision Details	By Check	Date	Suffix

Purpose of Issue:
DCO APPLICATION



Development Consent Order Number:
TR010063

Project Title:
M5 JUNCTION 10 IMPROVEMENTS SCHEME

Development Consent Order Drawing Number:
TR010063/APP/2.2

Drawing Title:
LAND PLANS REGULATION 5(2)(i) SHEET 16A OF 16

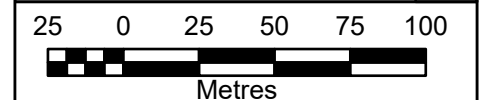
Designed: --	Drawn: SC	Checked:	Date: 28/02/2024
-----------------	--------------	----------	---------------------

Internal Project Number: J0041885-24-16-A	Suitability: DCO Submission
--	--------------------------------

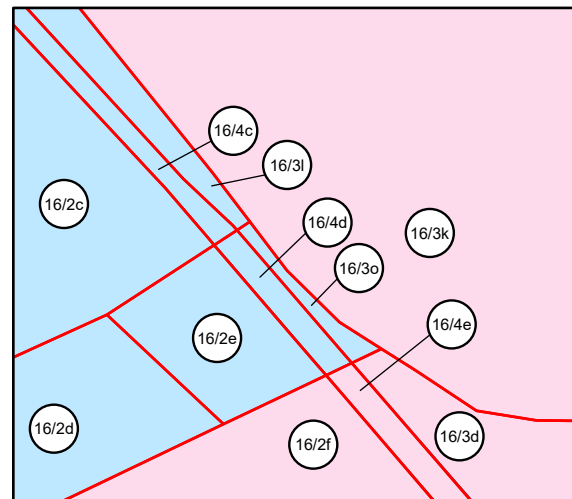
Scale @ A3: 1:2,500	Zone: Whole Site
------------------------	---------------------

THIS DOCUMENT HAS BEEN PREPARED PURSUANT TO AND SUBJECT TO THE TERMS OF CARTER JONAS' APPOINTMENT BY ITS CLIENT. CARTER JONAS ACCEPTS NO LIABILITY FOR ANY USE OF THIS DOCUMENT OTHER THAN BY ITS ORIGINAL CLIENT OR FOLLOWING CARTER JONAS' EXPRESS AGREEMENT TO SUCH USE. AND ONLY FOR THE PURPOSES FOR WHICH IT WAS PREPARED AND PROVIDED

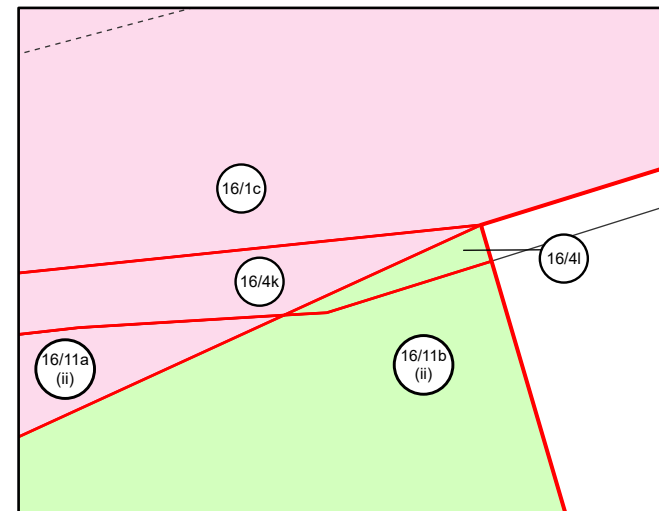
Rev: C01



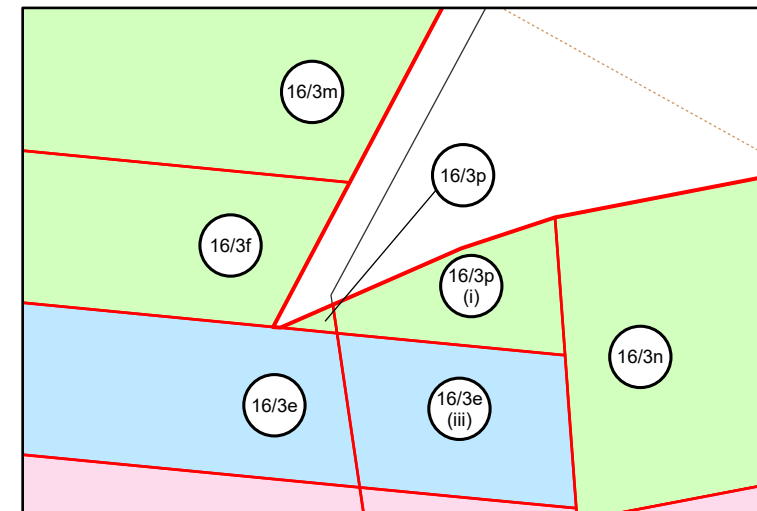
INSET Y @ 1:500



INSET Z @ 1:250



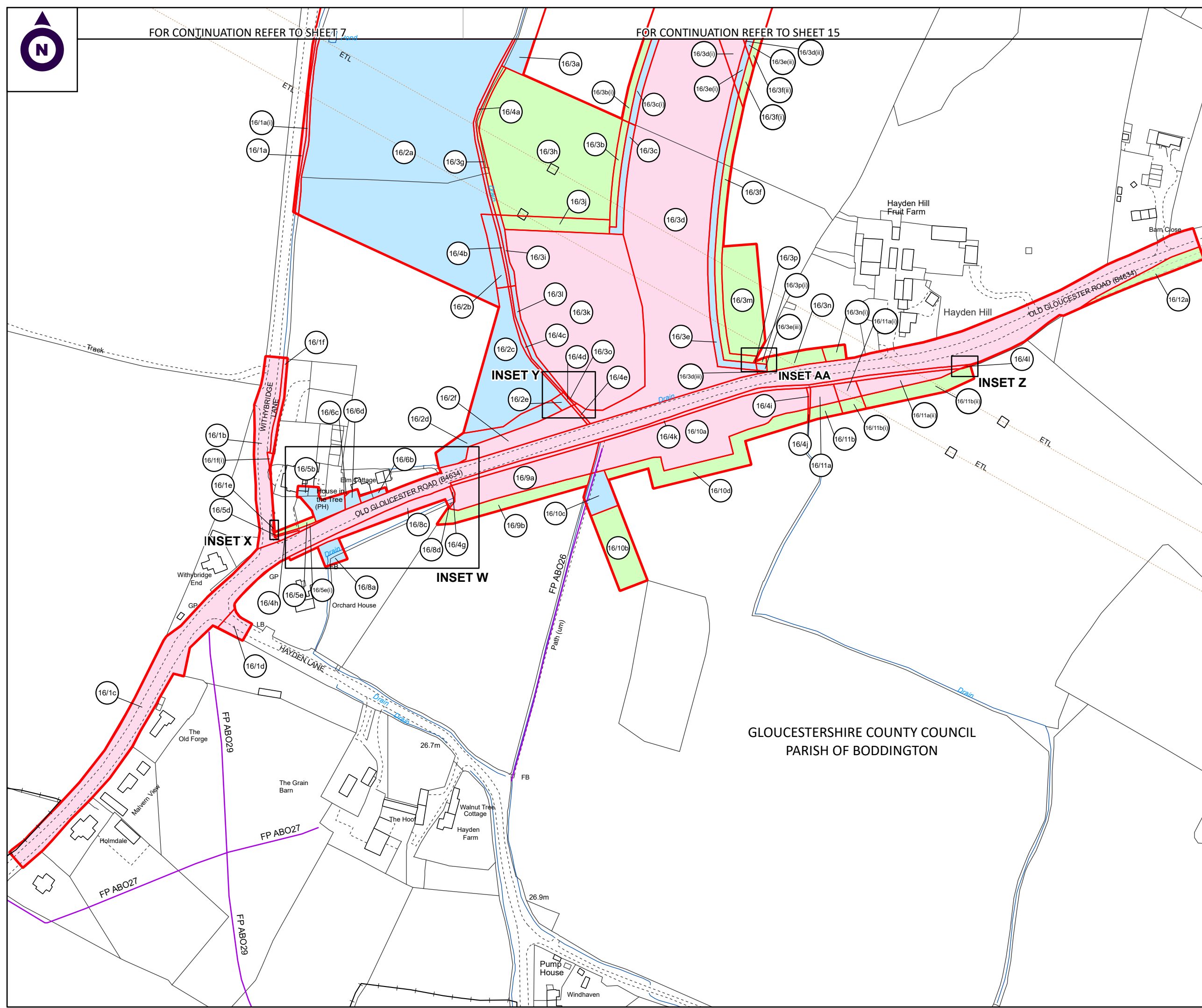
INSET AA @ 1:250





FOR CONTINUATION REFER TO SHEET 7

FOR CONTINUATION REFER TO SHEET 15



NOTES:

1. ALL DIMENSIONS ARE IN METRES UNLESS STATED OTHERWISE.
2. ALL EASEMENTS, SERVITUDES AND PRIVATE RIGHTS ARE PROPOSED TO BE EXTINGUISHED ON LAND, COLOURED PINK ON THESE LAND PLANS UNLESS STATED OTHERWISE IN THE BOOK OF REFERENCE. ALL EASEMENTS, SERVITUDES AND PRIVATE RIGHTS ARE PROPOSED TO BE EXTINGUISHED, SO FAR AS THEIR CONTINUED EXERCISE WOULD BE INCONSISTENT WITH THE EXERCISE OF THE RIGHTS AND RESTRICTIONS PROPOSED TO BE ACQUIRED BY THE UNDERTAKER ON LAND COLOURED BLUE ON THESE LAND PLANS UNLESS STATED OTHERWISE IN THE BOOK OF REFERENCE. ALL EASEMENTS, SERVITUDES AND PRIVATE RIGHTS ARE PROPOSED TO BE SUSPENDED WHILE THE UNDERTAKER IS IN TEMPORARY POSSESSION OF THE LAND COLOURED GREEN ON THESE LAND PLANS UNLESS STATED OTHERWISE IN THE BOOK OF REFERENCE.
3. THIS DRAWING IS TO BE READ IN CONJUNCTION WITH ALL OTHER PLANS AND DOCUMENTATION, IN PARTICULAR THE WORKS PLANS AND THE BOOK OF REFERENCE.

LEGEND

- ORDER LIMITS
- EXISTING PUBLIC RIGHT OF WAY
- PARISH BOUNDARY
- PLOT REFERENCE NUMBER
- LAND TO BE ACQUIRED PERMANENTLY
- LAND TO BE USED TEMPORARILY
- LAND TO BE USED TEMPORARILY AND RIGHTS TO BE ACQUIRED PERMANENTLY

First Revision	By SC	29/02/2024	C01.1
Revision Details	By	Date	Suffix
	Check		

Purpose of Issue: DCO APPLICATION

Client: Gloucestershire County Council

Development Consent Order Number: TR010063

Project Title:
M5 JUNCTION 10 IMPROVEMENTS SCHEME

Development Consent Order Drawing Number: TR010063/APP/2.2

Drawing Title:
LAND PLANS REGULATION 5(2)(i) SHEET 16 OF 16

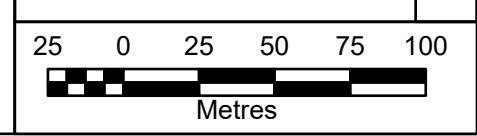
Designed:	Drawn:	Checked:	Date:
--	SC		29/02/2024

Internal Project Number:	Suitability:
J0041885-24-16h	DCO Submission

Scale @ A3:	Zone:
1:2,500	Whole Site

THIS DOCUMENT HAS BEEN PREPARED PURSUANT TO AND SUBJECT TO THE TERMS OF CARTER JONAS' APPOINTMENT BY ITS CLIENT. CARTER JONAS ACCEPTS NO LIABILITY FOR ANY USE OF THIS DOCUMENT OTHER THAN BY ITS ORIGINAL CLIENT OR FOLLOWING CARTER JONAS' EXPRESS AGREEMENT TO SUCH USE, AND ONLY FOR THE PURPOSES FOR WHICH IT WAS PREPARED AND PROVIDED

Rev:
C02



GLOUCESTERSHIRE COUNTY COUNCIL
 PARISH OF BODDINGTON

AtkinsRéalis

5th Floor, Block 5
Shire Hall
Bearland
Gloucester
GL1 2TH